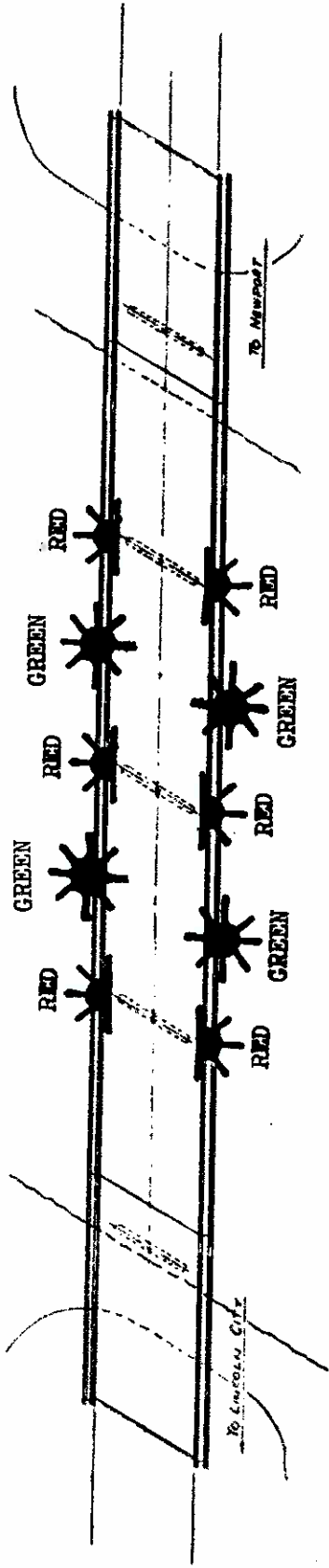


SEC.2 T.8S R.11W. WM.

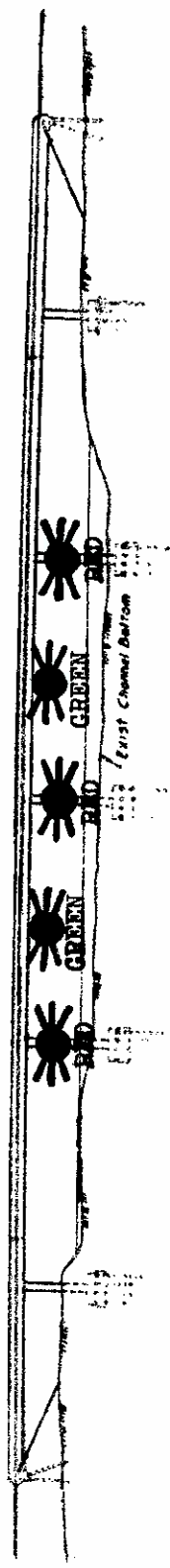
Soundings are in feet and refer to mean lower low water elev., 2.4' below mean sea level. U.S.C. & G.S. (1947)

SILETZ RIVER  
AT  
KERNVILLE, OREGON  
LINCOLN COUNTY


OREGON DEPT. OF TRANSPORTATION  
FILE 500-NB-6



P L A N

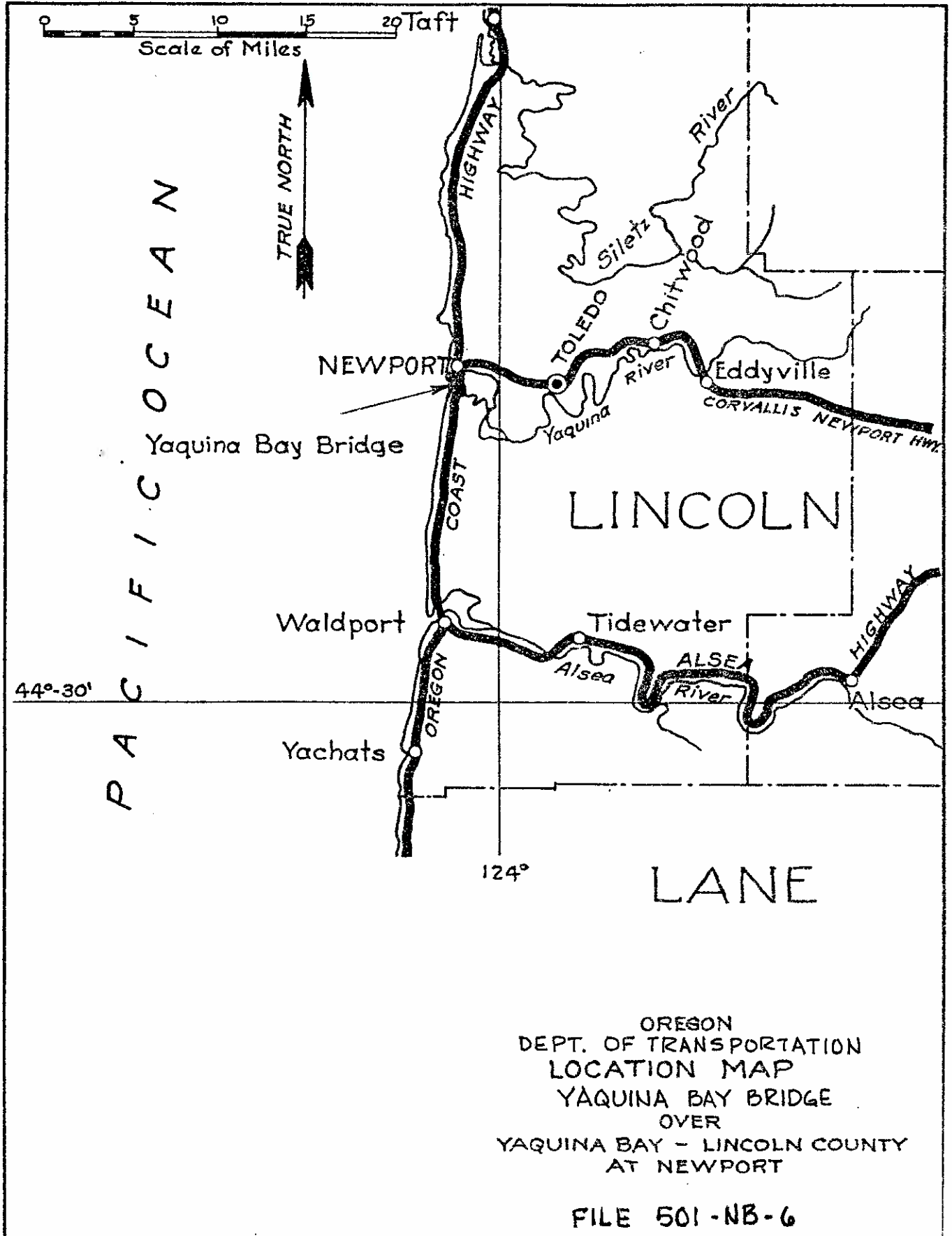


E L E V A T I O N



SILETZ RIVER  
AT  
KERNVILLE, OREGON  
LINCOLN COUNTY

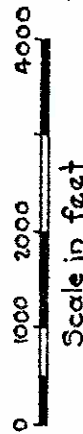




Soundings are in feet  
at mean lower low water

NEWPORT

PACIFIC OCEAN



Scale in feet

YAQUINA BAY

low water

SOUTH BEACH

South Jetty

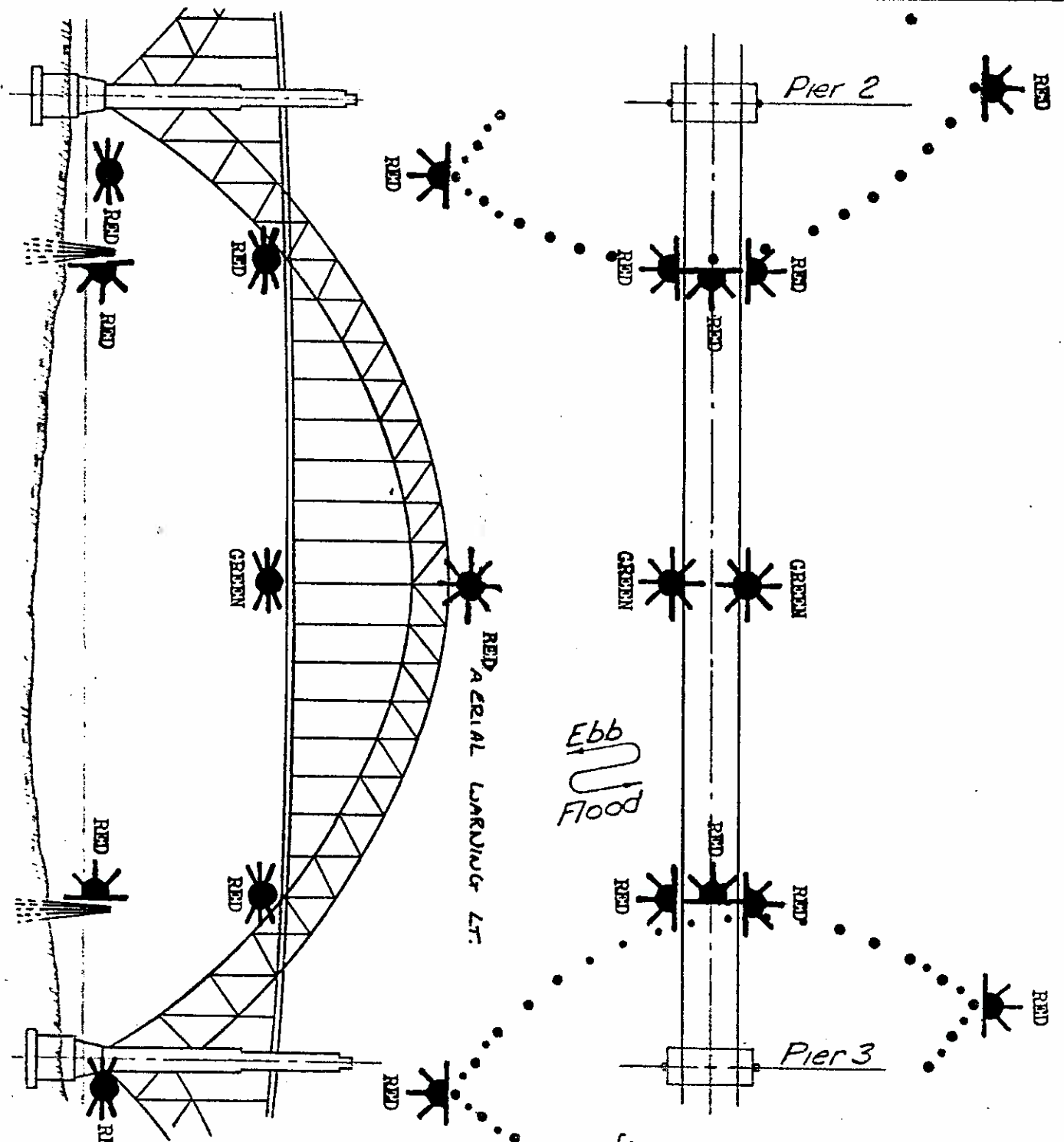
North Jetty

13 16 18 20  
21 20 19 18  
20 18 20  
23 16 13

OREGON  
DEPT. OF TRANSPORTATION  
VICINITY MAP  
YAQUINA BAY BRIDGE  
OVER  
YAQUINA BAY - LINCOLN COUNTY  
AT NEWPORT

FILE 501-NB-6

ELEVATION



YAQUINA BAY, M.I. 07  
 OREGON DEPT. OF  
 TRANSPORTATION  
 YAQUINA BAY BR.  
 NEWPORT, OR  
 FILE 501-NB-6

# U.S.C.G. BRIDGE INSPECTION 33CFR 117, 118

<b>LIGHT LIST NO:</b> 9574	<b>SECTOR OFFICE:</b> NB	<b>LIGHT FILE NO:</b> 502-NB-6		
1. WATERWAY NAME: Alsea Bay		2. WATERWAY MILE: 2.0		
3. LOCATION of BRIDGE: Waldport, Lincoln County, Oregon				
4. NAME of BRIDGE: Alsea Bay Bridge				
5. NAME of OWNER: Oregon Department of Transportation				
6. OWNER PHONE NUMBER: (503) 986-3339				
7. TYPE of BRIDGE: (circle one) <b>POSITION:</b> 44-26-01.000N                      124-04-20.000W				
118.70 SWING	118.65 FIXED	118.80 BASCULE	118.75 PONTOON	118.85 VERTICAL LIFT

<b>BRIDGE AND PIER LIGHTING</b>	<b>INSTALLED</b>	<b>FUNCTION PROPERLY</b>
8. AERIAL WARNING LIGHT(S) RED 360°	Y / N	Y / N
9. DRAW SPAN LIGHTS RED (CLOSED) GREEN (OPEN)	Y / N Y / N	Y / N Y / N
10. MARGIN OF CHANNEL LIGHTS RED 180°	Y / N	Y / N
11. PIER LIGHTS RED 180°	Y / N	Y / N
12. PIER PROTECTION / FENDERING LIGHTS RED 180°	Y / N	Y / N
13. CENTER OF CHANNEL LIGHTS GREEN 360 ° WHITE 3 VERTICAL 180°	Y / N Y / N	Y / N Y / N

<b>BRIDGE PARTICULARS</b>	<b>INSTALLED</b>	<b>FUNCTION PROPERLY</b>
14. 118.160 CLEARANCE GAUGES	Y / N	Y / N
15. 117.55 BRIDGE REG. SIGNS	Y / N	LEGIBLE Y / N
16. FENDERING / PIER PROTECTION	Y / N	CONDITION Good / Fair / Poor
17. DEBRIS BUILD-UP		Y / N

18. DISCREPANCIES ( ITEM # AND COMMENT )

---

---

19. HOW BRIDGE WAS INSPECTED (circle two)                      CAR, BOAT                      ;                      DAY, NIGHT

20. DATE OF INSPECTION \_\_\_\_\_

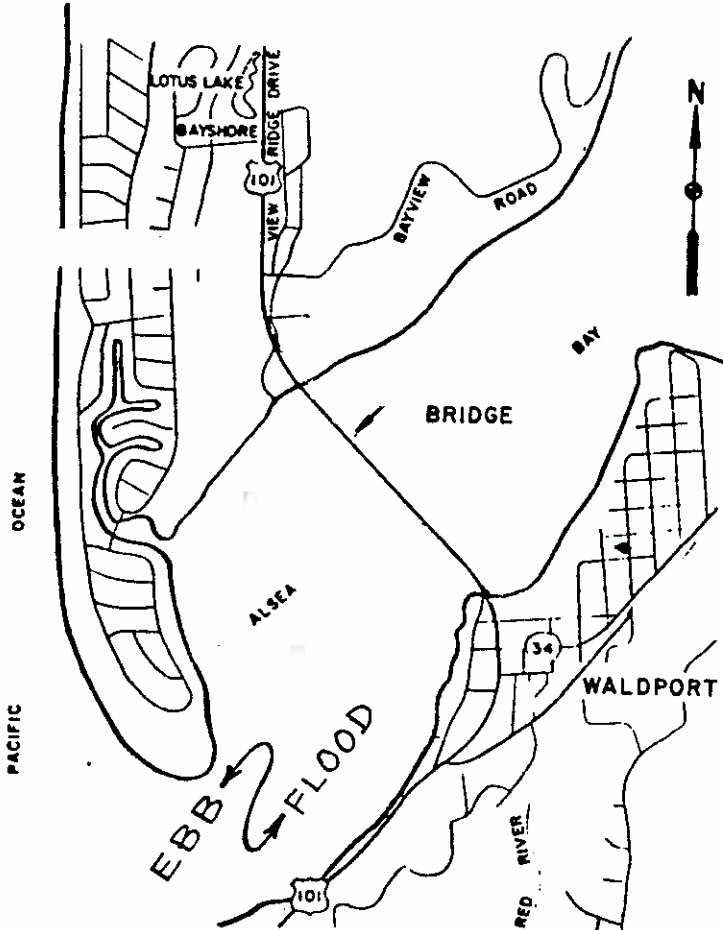
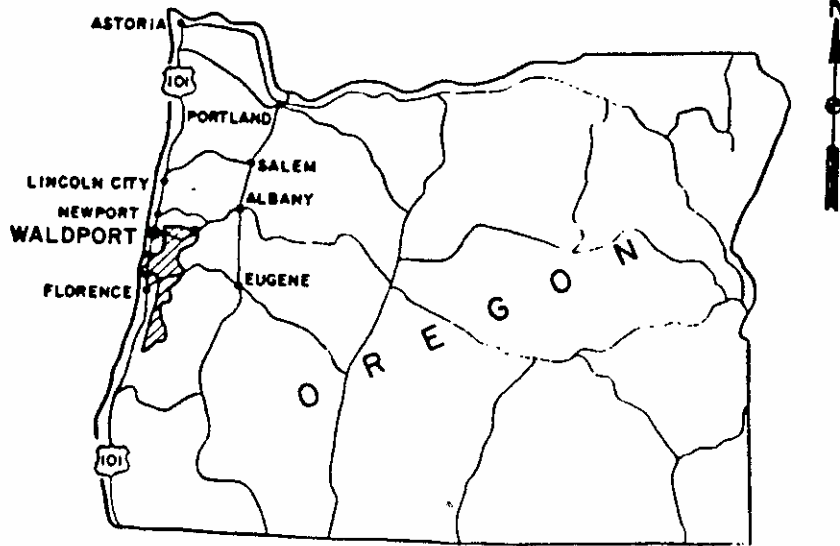
21. INSPECTOR (PRINT) \_\_\_\_\_

22. AUX. UNIT \_\_\_\_\_


23. LOCAL C.G. GROUP PERSON NOTIFIED \_\_\_\_\_ TIME / DATE \_\_\_\_\_



SIUSLAW  
NATIONAL  
FOREST



VICINITY MAP



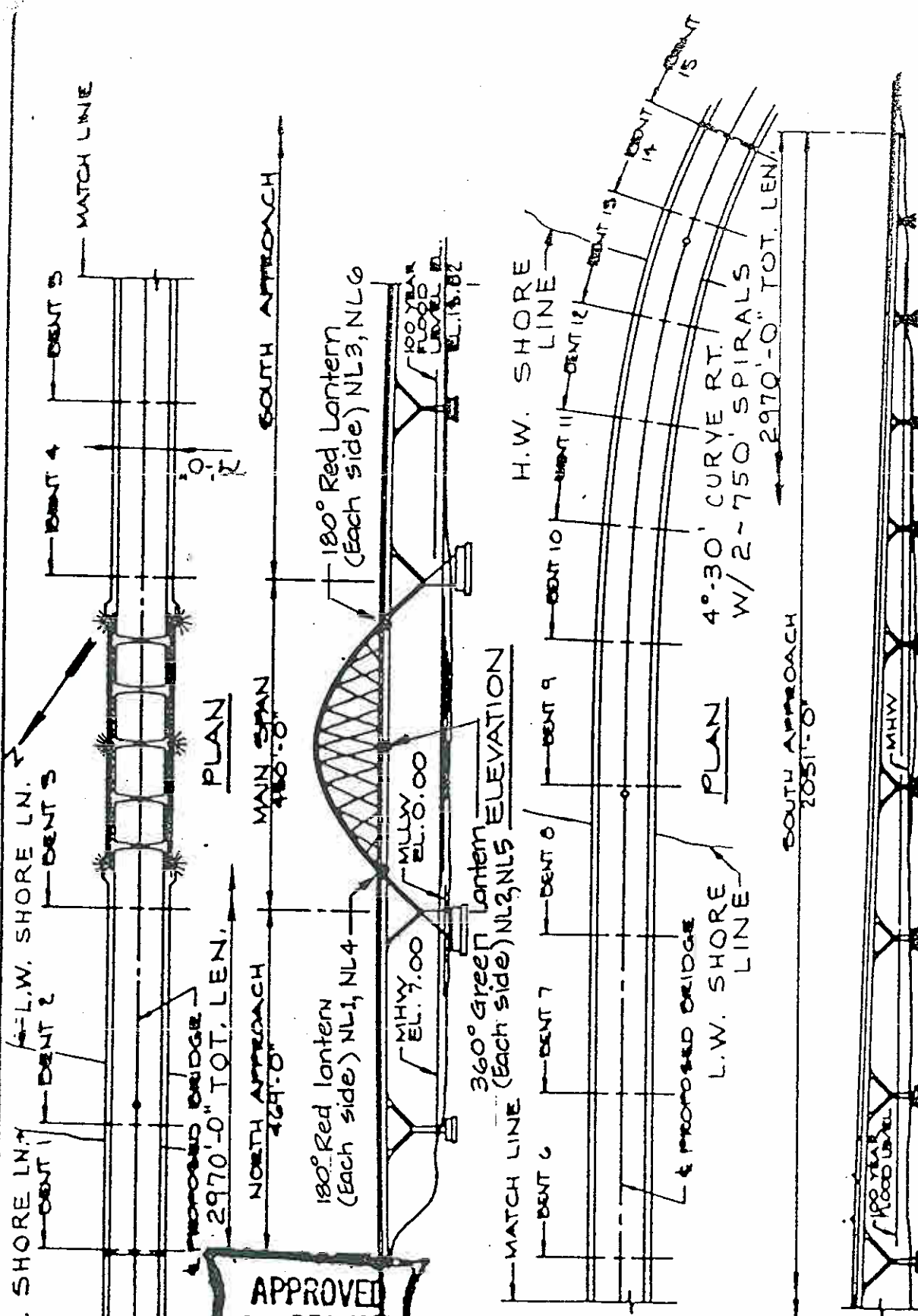
SCALE IN FEET

FILE 502-NB-6

SHEET 1 OF 3


ALSEA BAY BRIDGE  
MILE 0.2  
U.S. ROUTE 101  
TOWN OF WALDPOR  
LINCOLN COUNTY, OREGON

OREGON DEPT. OF  
TRANSPORTATION



ALSEA BAY BRIDGE  
 MILE 0.2  
 U.S. ROUTE 101  
 TOWN OF WALDPOR  
 LINCOLN COUNTY, OREGON  
 OREGON DEPT. OF  
 TRANSPORTATION

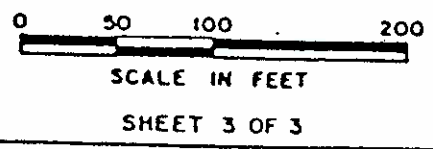
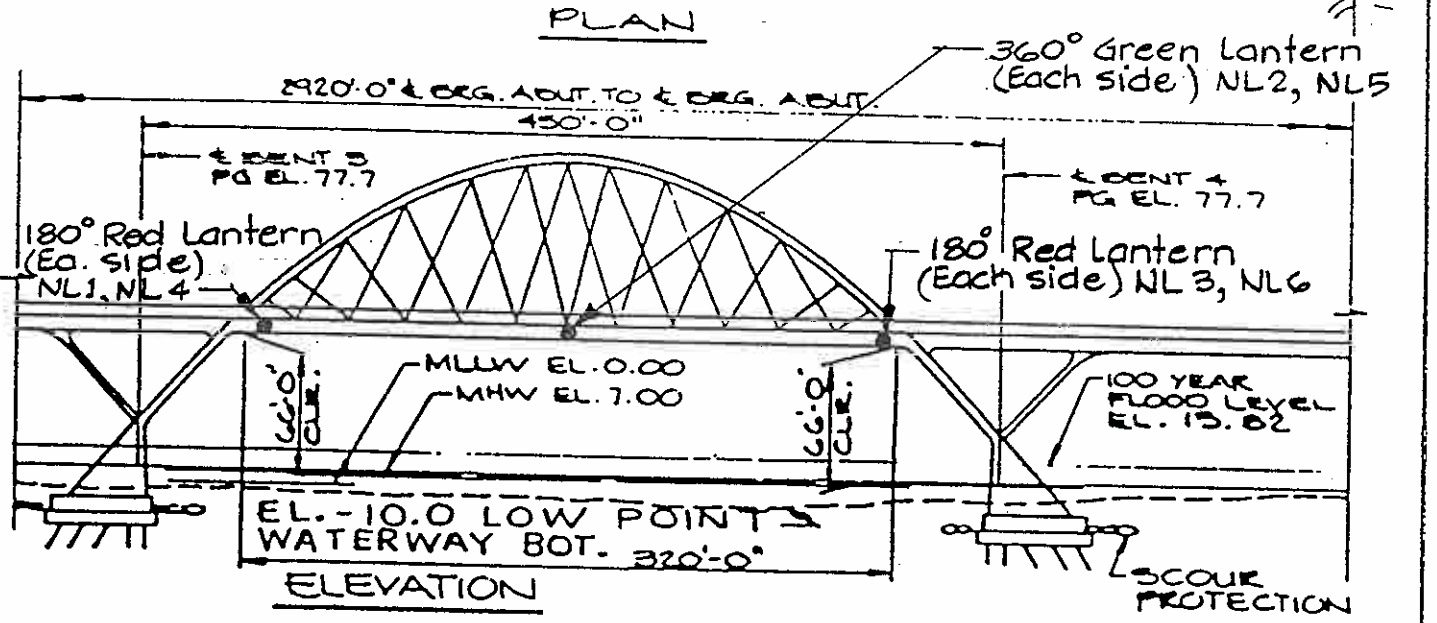
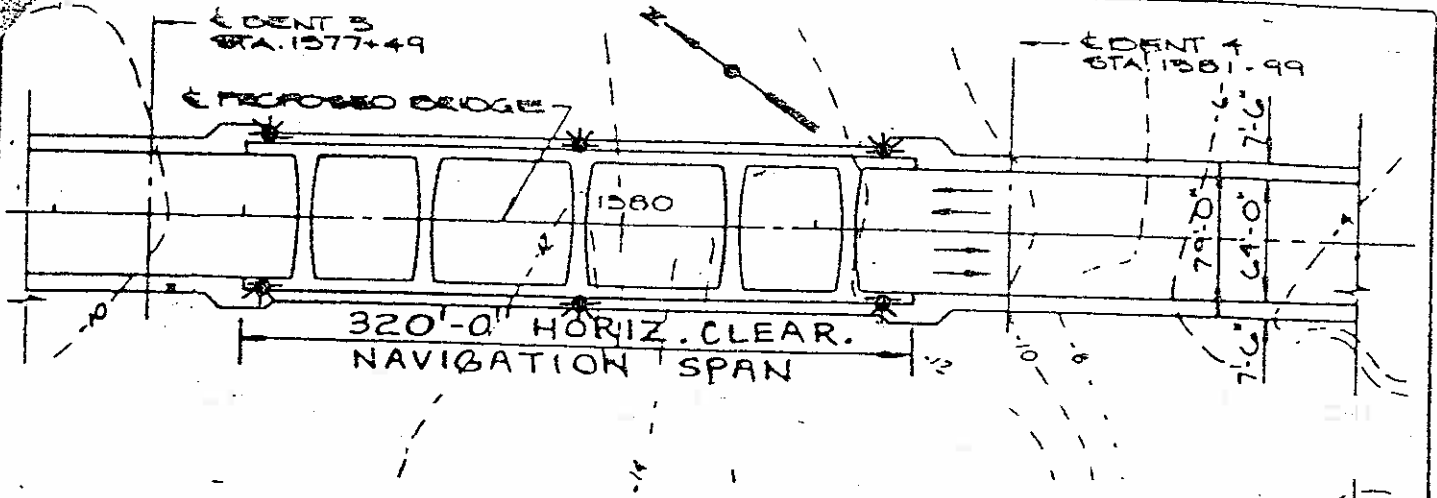
ELEVATION  
 PROPOSED ALSEA BAY BRIDGE



FILE 502-NB-6

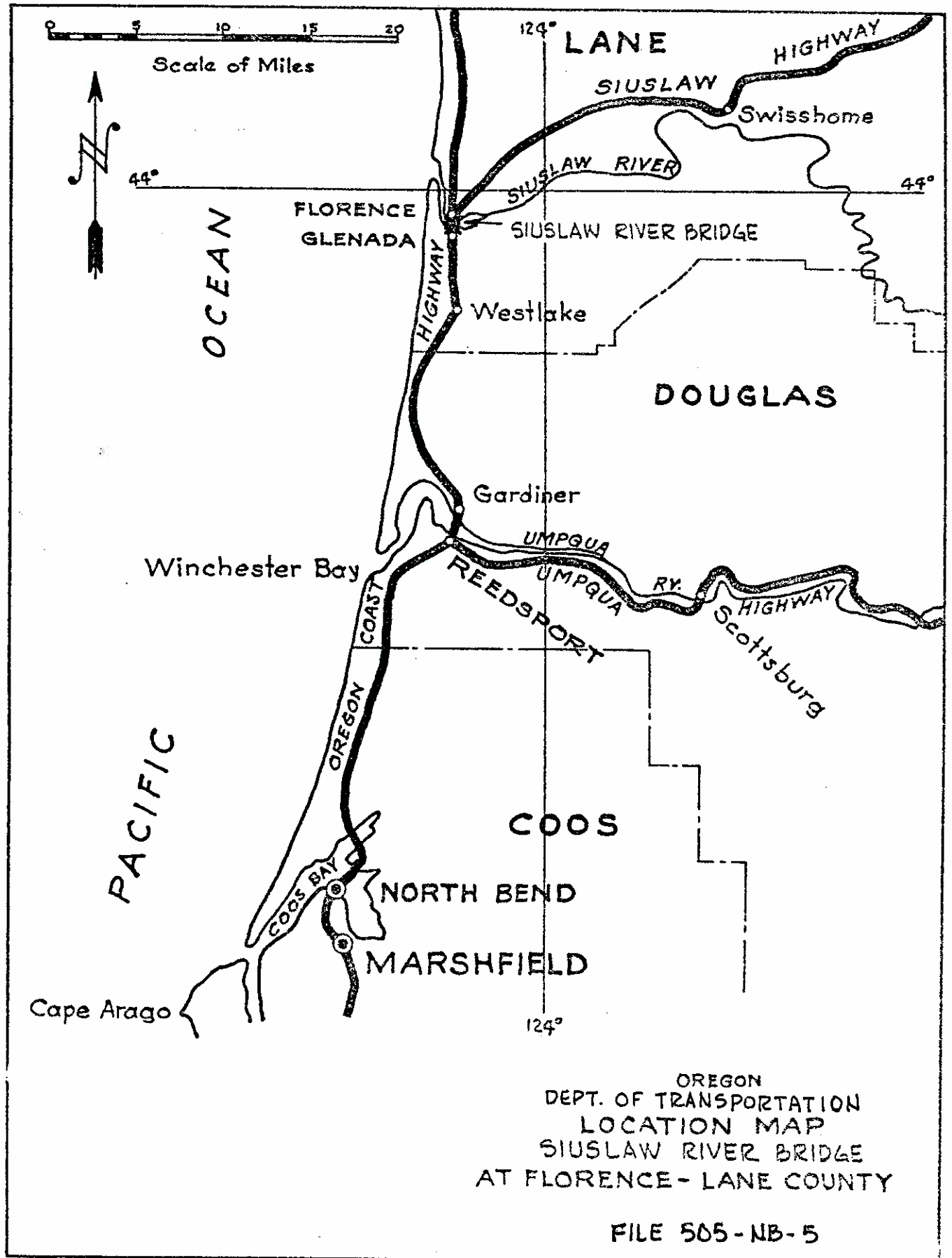
DATUM: MLLW = 0.00

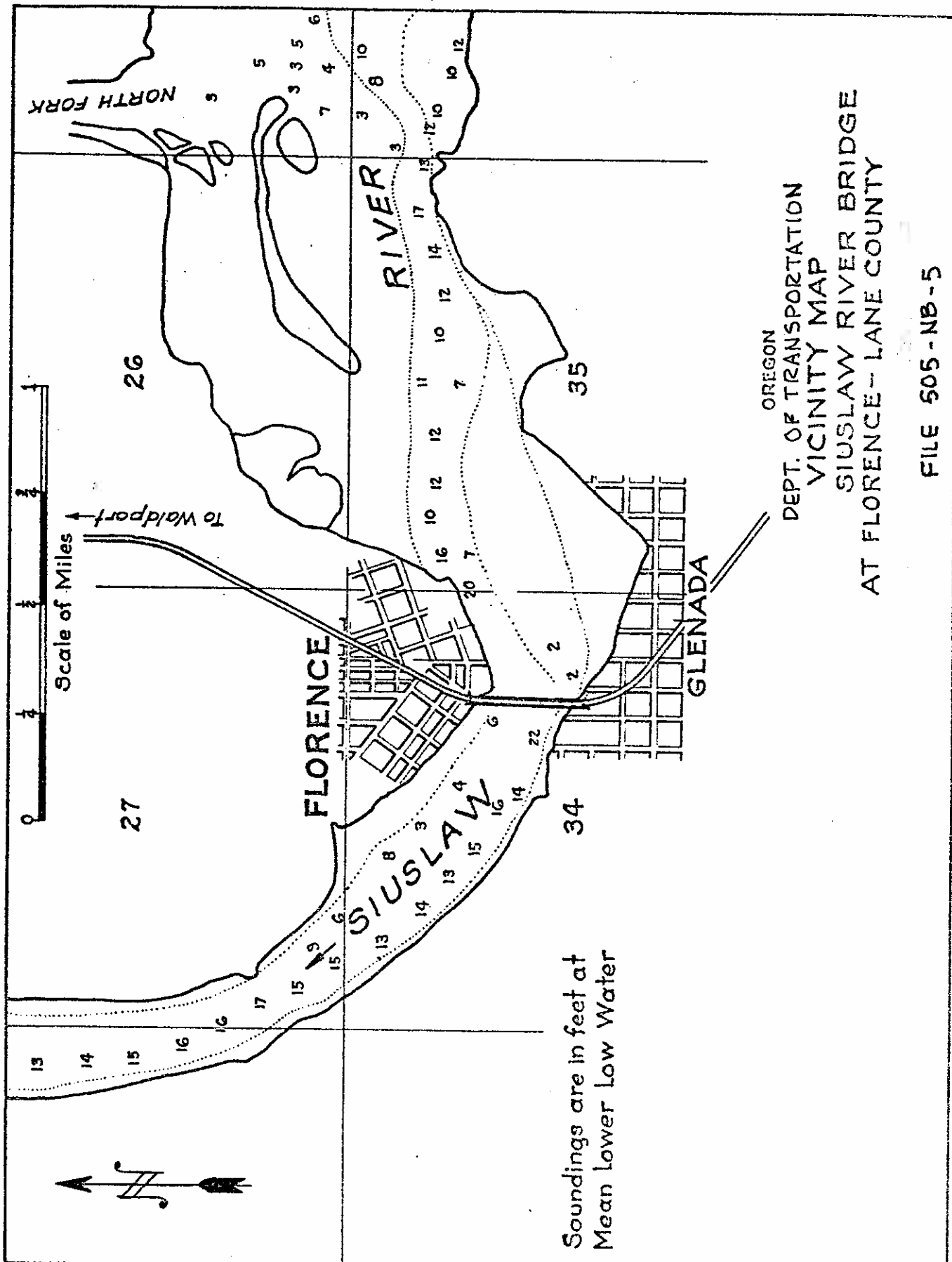




FILE 502-NB-6  
 ALSEA BAY BRIDGE  
 MILE 0.2  
 U.S. ROUTE 101  
 TOWN OF WALDPOR  
 LINCOLN COUNTY, OREGON  
 OREGON DEPT. OF  
 TRANSPORTATION





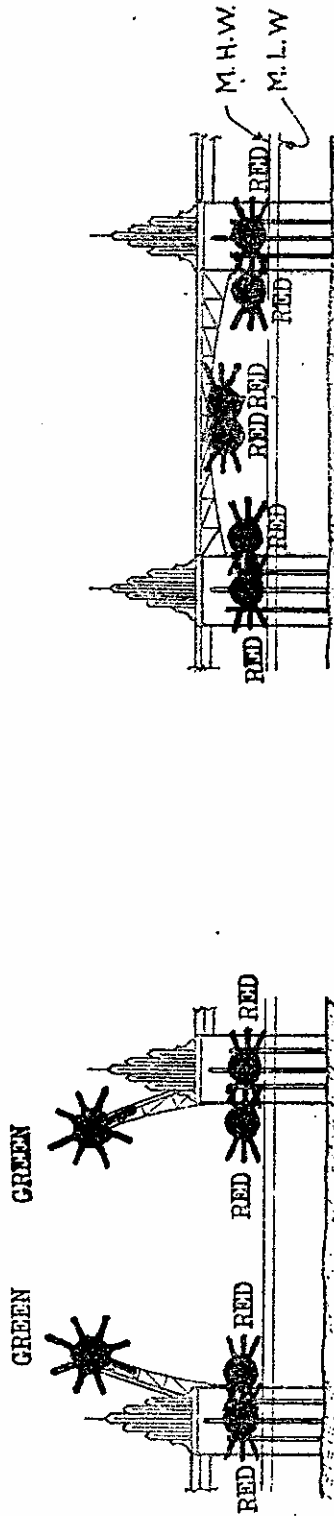
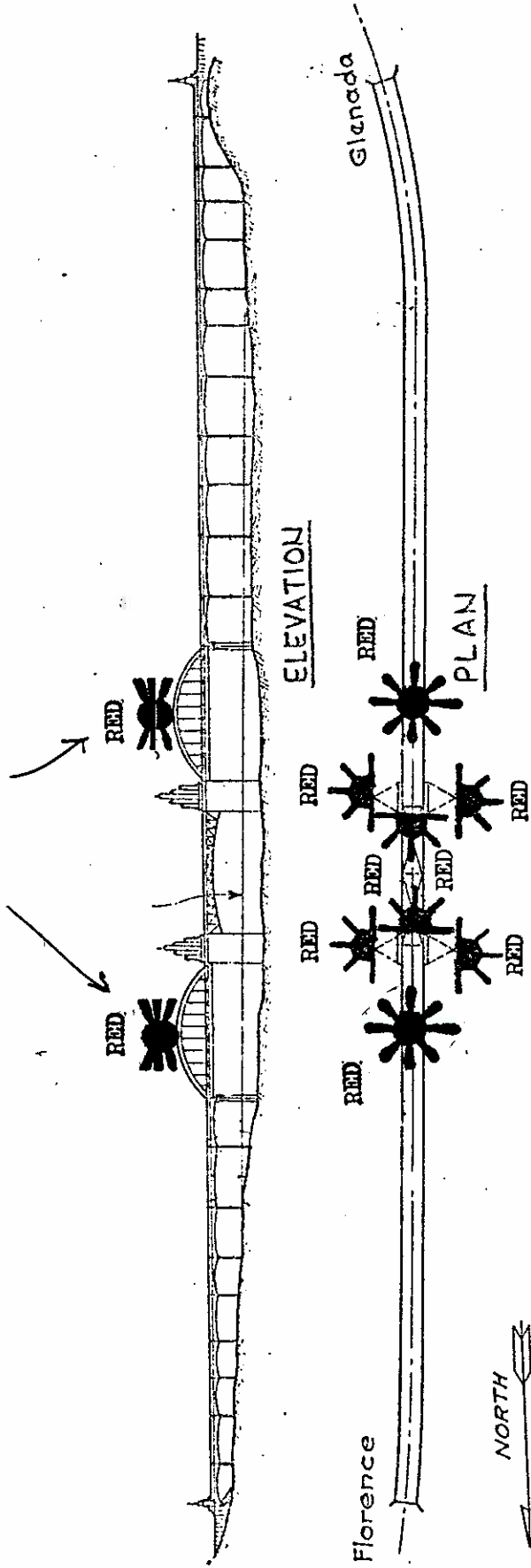


Soundings are in feet at  
Mean Lower Low Water

OREGON  
DEPT. OF TRANSPORTATION  
VICINITY MAP  
SIUSLAW RIVER BRIDGE  
AT FLORENCE - LANE COUNTY

FILE 505 - NB - 5

AIRCRAFT WARNING LIGHTS



Elevation  
Bascule Spans Open

Elevation  
Bascule Span Closed

OREGON DEPT. OF TRANSPORTATION  
 SIUSLAW RIVER BRIDGE  
 SIUSLAW RIVER, MILE 4.5  
 GLENADA/FLORENCE, OREGON  
 FILE 505-NB-5

## U.S.C.G. BRIDGE INSPECTION 33CFR 117, 118

<b>LIGHT LIST NO:</b> 9573	<b>SECTOR OFFICE:</b> NB	<b>LIGHT FILE NO:</b> 506-NB-5
1. WATERWAY NAME: Siuslaw River	2. WATERWAY MILE: 8.0	
3. LOCATION of BRIDGE: Near Acme, OR		
4. NAME of BRIDGE: CO&PRR Bridge		
5. NAME of OWNER: Central Oregon & Pacific Railroad Company		
6. OWNER PHONE NUMBER: (541) 957-5966		
7. TYPE of BRIDGE: (circle one)	<b>POSITION:</b> 43-59-01.000N	124-02-43.000W
118.70 SWING    118.65 FIXED	118.80 BASCULE	118.75 PONTOON    118.85 VERTICAL LIFT

BRIDGE AND PIER LIGHTING	INSTALLED	FUNCTION PROPERLY
8. AERIAL WARNING LIGHT(S) RED 360°	Y / N	Y / N
9. DRAW SPAN LIGHTS RED (CLOSED) GREEN (OPEN)	Y / N Y / N	Y / N Y / N
10. MARGIN OF CHANNEL LIGHTS RED 180°	Y / N	Y / N
11. PIER LIGHTS RED 180°	Y / N	Y / N
12. PIER PROTECTION / FENDERING LIGHTS RED 180°	Y / N	Y / N
13. CENTER OF CHANNEL LIGHTS GREEN 360 ° WHITE 3 VERTICAL 180°	Y / N Y / N	Y / N Y / N

BRIDGE PARTICULARS	INSTALLED	FUNCTION PROPERLY
14. 118.160 CLEARANCE GAUGES	Y / N	Y / N
15. 117.55 BRIDGE REG. SIGNS	Y / N	LEGIBLE Y / N
16. FENDERING / PIER PROTECTION	Y / N	CONDITION Good / Fair / Poor
17. DEBRIS BUILD-UP	Y / N	

18. DISCREPANCIES ( ITEM # AND COMMENT )

---



---

19. HOW BRIDGE WAS INSPECTED (circle two)      CAR, BOAT      ;      DAY, NIGHT

20. DATE OF INSPECTION      \_\_\_\_\_

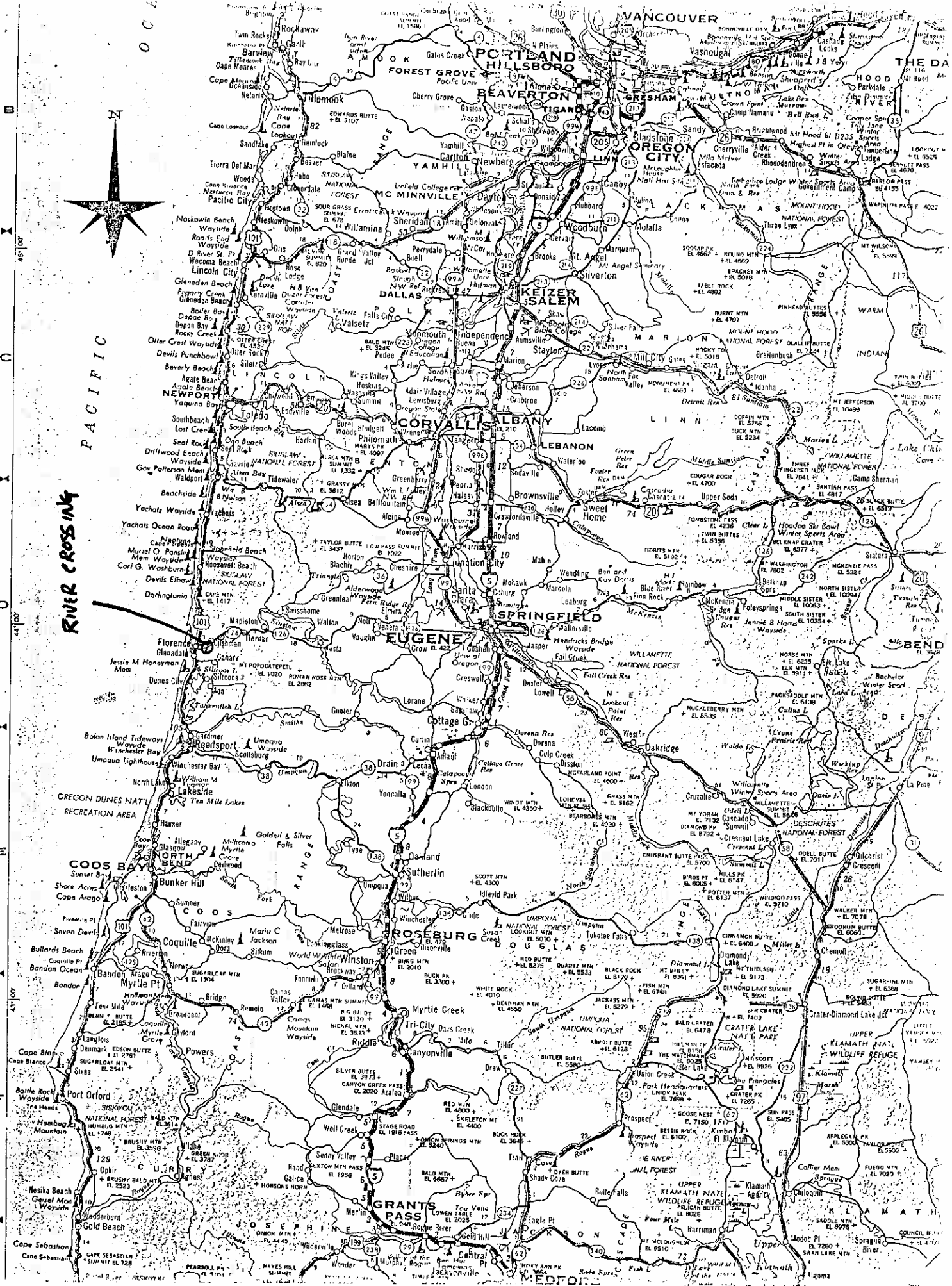
21. INSPECTOR (PRINT)      \_\_\_\_\_

22. AUX. UNIT      \_\_\_\_\_

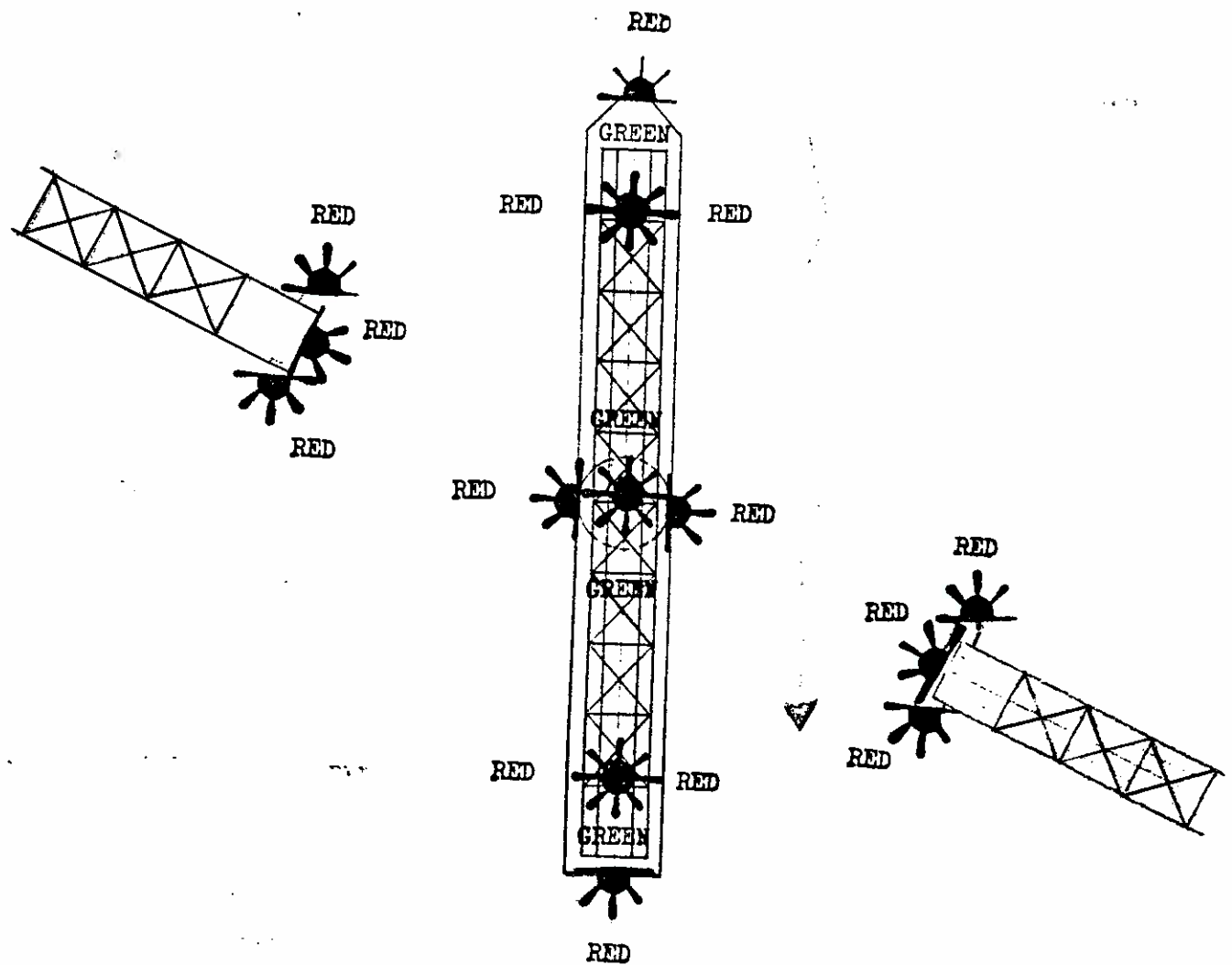
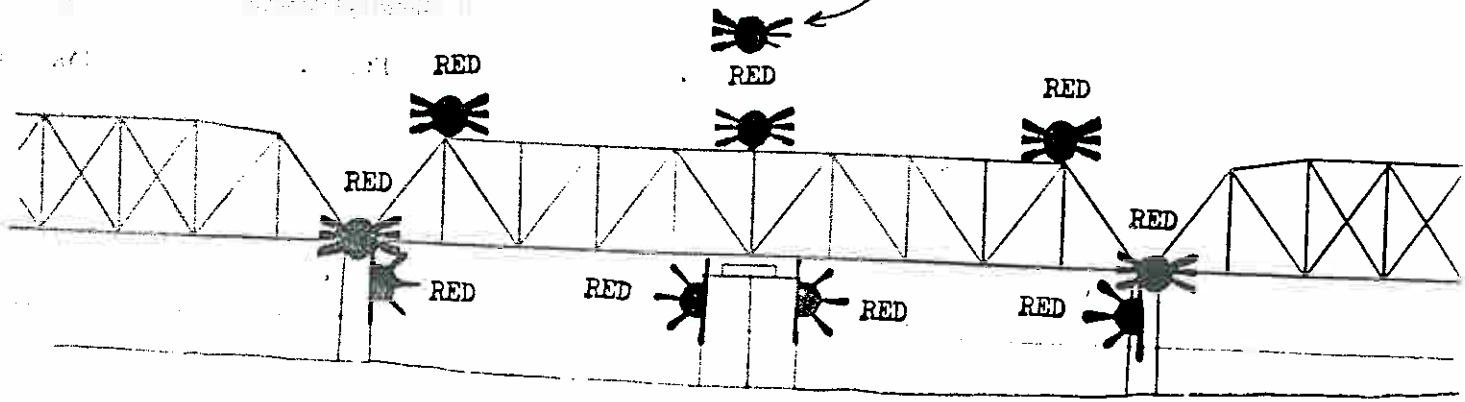
23. LOCAL C.G. GROUP PERSON NOTIFIED      \_\_\_\_\_ TIME / DATE      \_\_\_\_\_



PACIFIC RIVER CROSSING



AIRCRAFT WARNING



SIUSLAW RIVER  
MILE 8.0  
SOUTHERN PACIFIC RAILROAD  
AT  
CUSHMAN  
LINCOLN COUNTY, OREGON  
FILE 506-NB-5

# U.S.C.G. BRIDGE INSPECTION 33CFR 117, 118

<b>LIGHT LIST NO:</b> 9367	<b>SECTOR OFFICE:</b> NB	<b>LIGHT FILE NO:</b> 508-NB-5
1. WATERWAY NAME: Umpqua River	2. WATERWAY MILE: 11.1	
3. LOCATION of BRIDGE: Reedsport, OR		
4. NAME of BRIDGE: US-101 Bridge		
5. NAME of OWNER: Oregon Department of Transportation		
6. OWNER PHONE NUMBER: (503) 986-3339		
7. TYPE of BRIDGE: (circle one)	<b>POSITION:</b> 43-42-35.000N	124-06-04.000W
118.70 SWING    118.65 FIXED    118.80 BASCULE	118.75 PONTOON	118.85 VERTICAL LIFT

BRIDGE AND PIER LIGHTING	INSTALLED	FUNCTION PROPERLY
8. AERIAL WARNING LIGHT(S) RED 360°	Y / N	Y / N
9. DRAW SPAN LIGHTS RED (CLOSED) GREEN (OPEN)	Y / N Y / N	Y / N Y / N
10. MARGIN OF CHANNEL LIGHTS RED 180°	Y / N	Y / N
11. PIER LIGHTS RED 180°	Y / N	Y / N
12. PIER PROTECTION / FENDERING LIGHTS RED 180°	Y / N	Y / N
13. CENTER OF CHANNEL LIGHTS GREEN 360 ° WHITE 3 VERTICAL 180°	Y / N Y / N	Y / N Y / N

BRIDGE PARTICULARS	INSTALLED	FUNCTION PROPERLY
14. 118.160 CLEARANCE GAUGES	Y / N	Y / N
15. 117.55 BRIDGE REG. SIGNS	Y / N	LEGIBLE Y / N
16. FENDERING / PIER PROTECTION	Y / N	CONDITION Good / Fair / Poor
17. DEBRIS BUILD-UP	Y / N	

18. DISCREPANCIES ( ITEM # AND COMMENT )

---



---

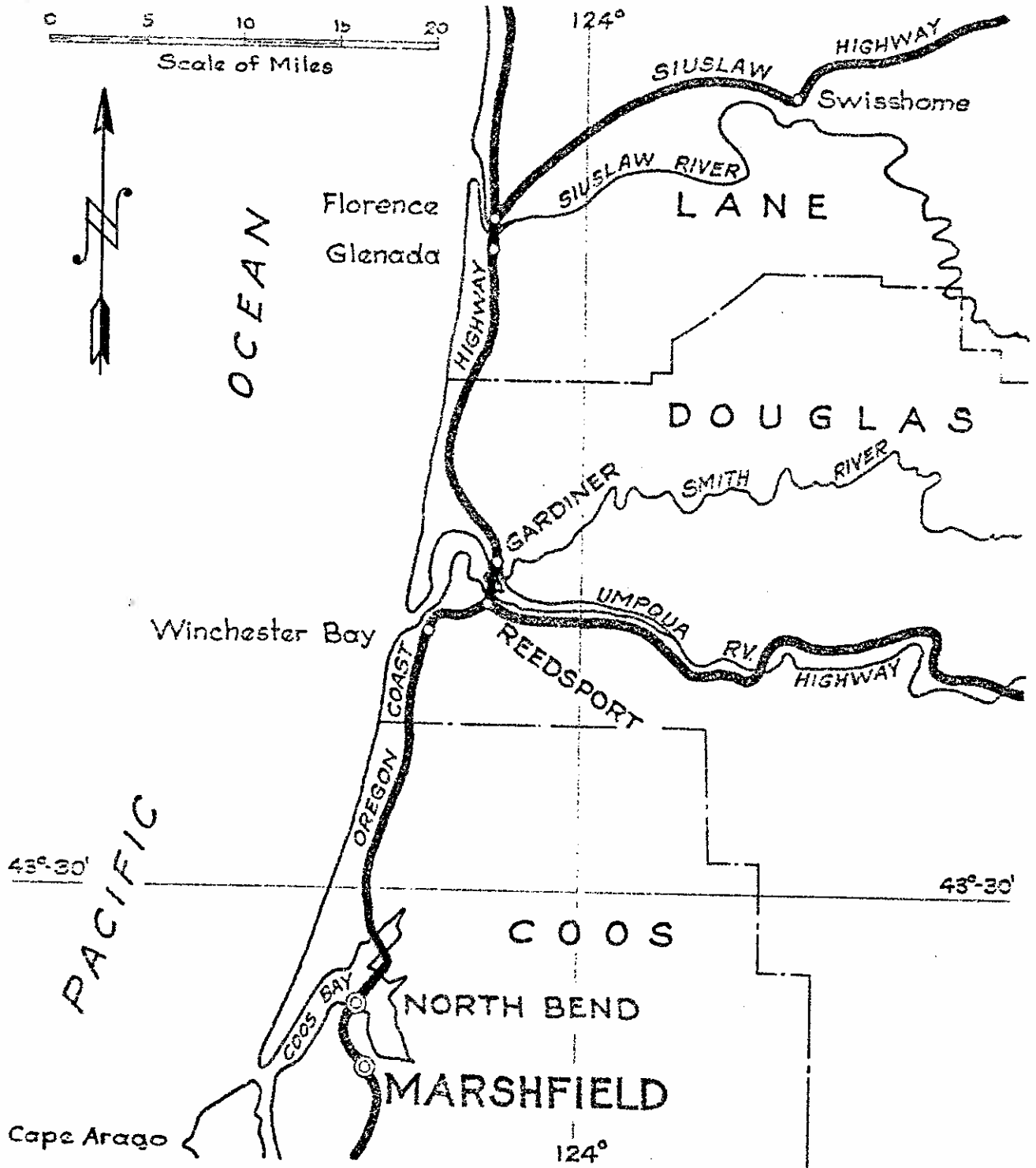
19. HOW BRIDGE WAS INSPECTED (circle two)      CAR, BOAT      ;      DAY, NIGHT

20. DATE OF INSPECTION      \_\_\_\_\_

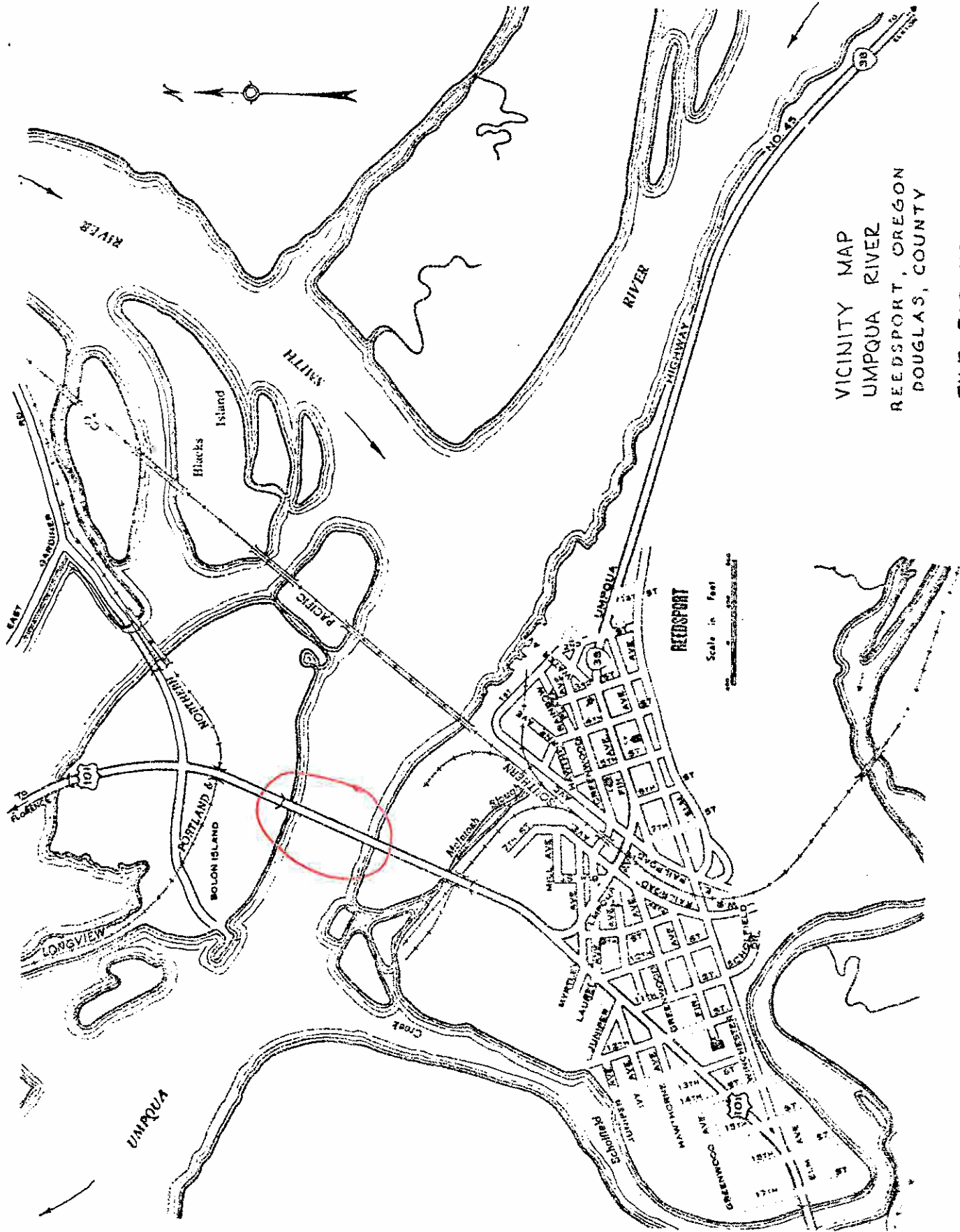
21. INSPECTOR (PRINT)      \_\_\_\_\_

22. AUX. UNIT      \_\_\_\_\_

23. LOCAL C.G. GROUP PERSON NOTIFIED      \_\_\_\_\_ TIME / DATE      \_\_\_\_\_

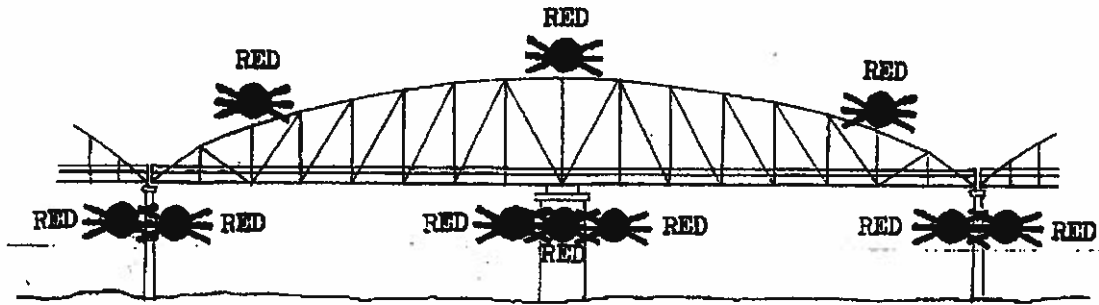


LOCATION MAP  
 OREGON DEPT. OF TRANS.  
 UMPQUA RIVER BRIDGE  
 AT REEDSPORT, OR  
 DOUGLAS COUNTY  
 FILE 508-NB-5

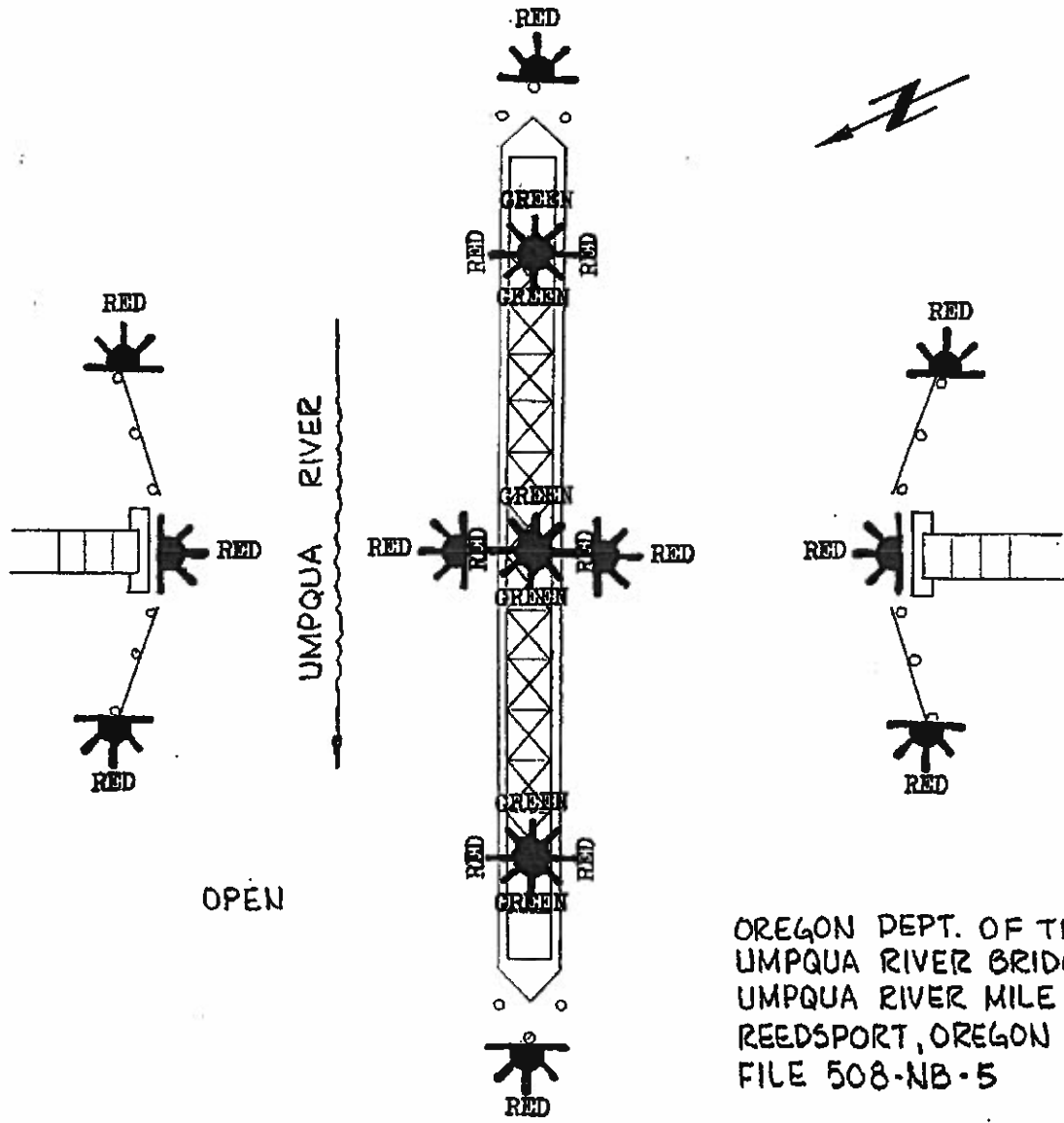


VICINITY MAP  
 UMPQUA RIVER  
 REEDSPORT, OREGON  
 DOUGLAS COUNTY

FILE 508-NB-5



CLOSED ELEVATION

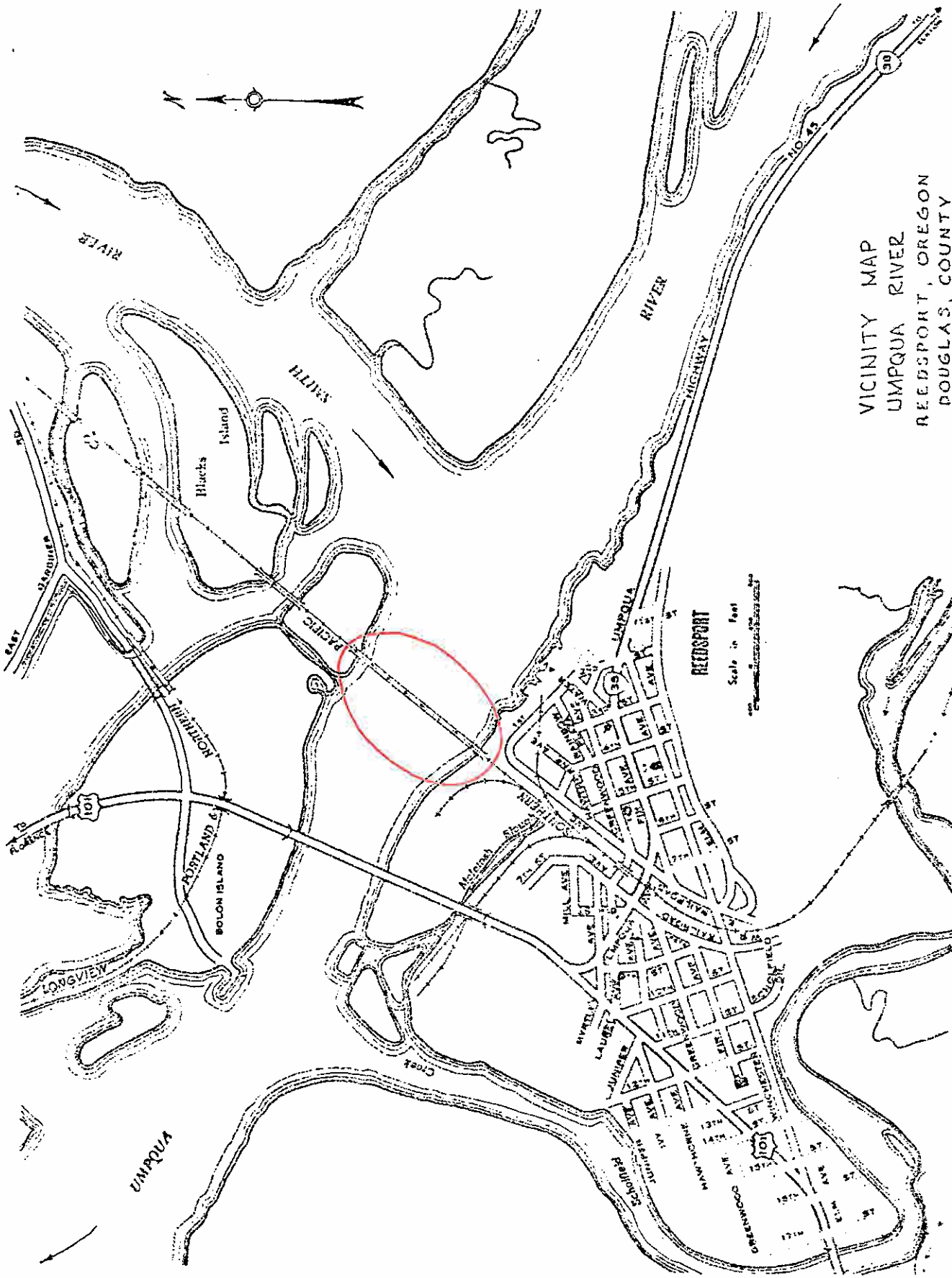


OPEN

PLAN

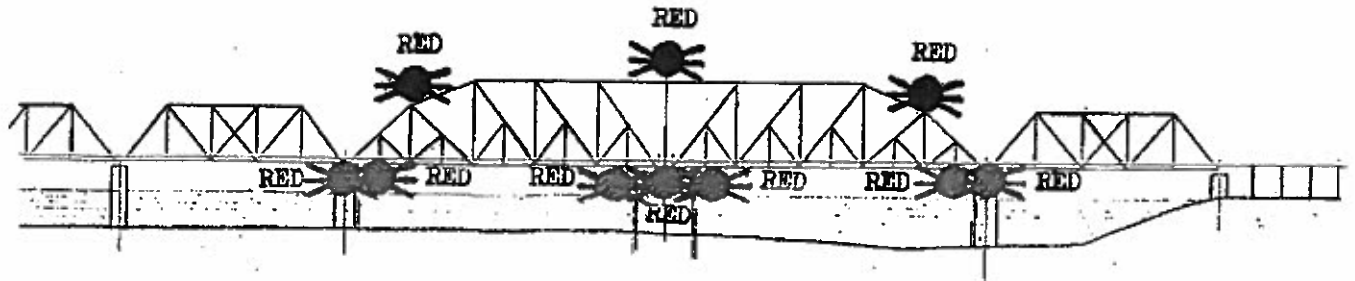
OREGON DEPT. OF TRANS.  
 UMPQUA RIVER BRIDGE  
 UMPQUA RIVER MILE 11.0  
 REEDSPORT, OREGON  
 FILE 508-NB-5



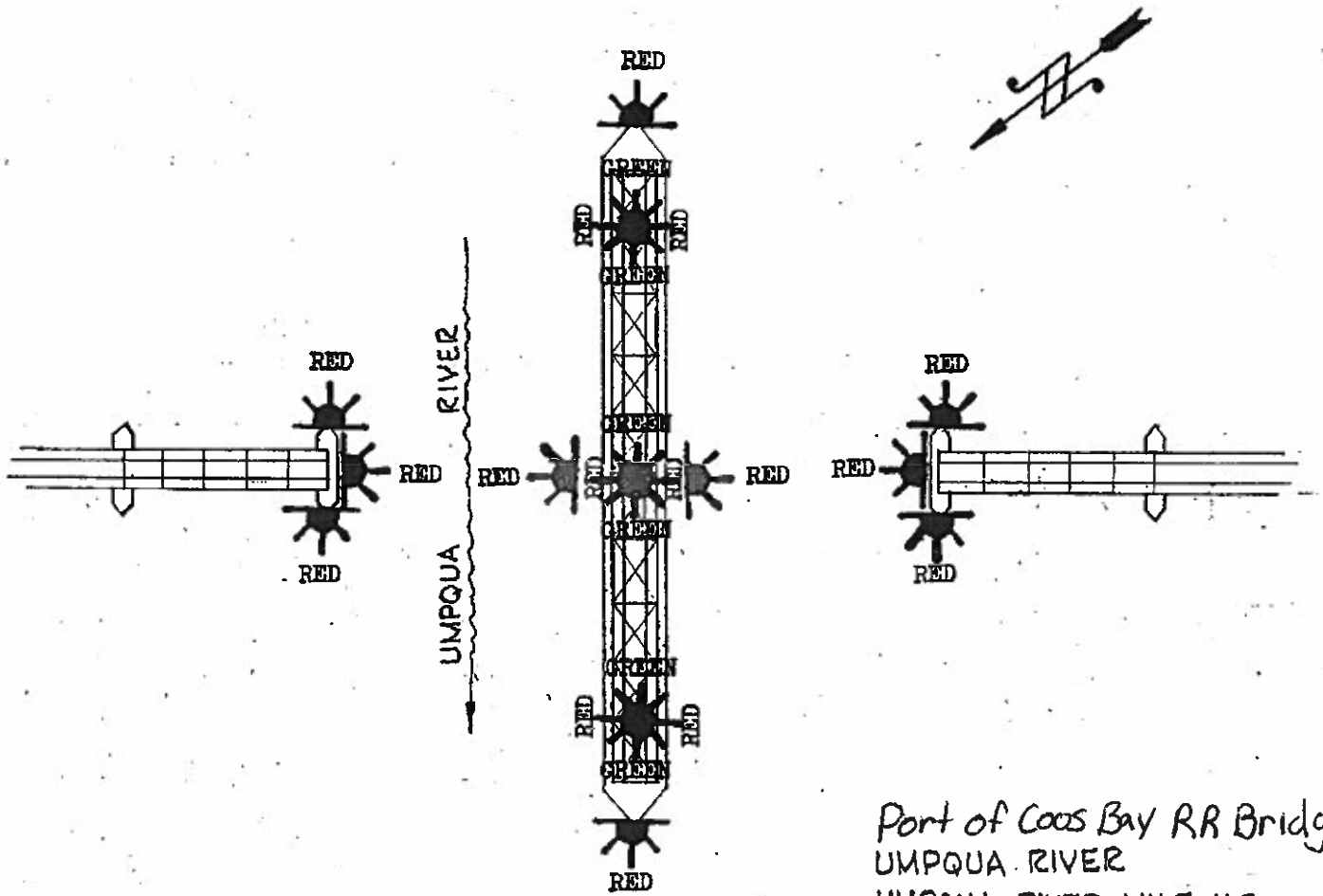


VICINITY MAP  
UMPQUA RIVER  
REEDSPORT, OREGON  
DOUGLAS COUNTY  
FILE 509-NB-5





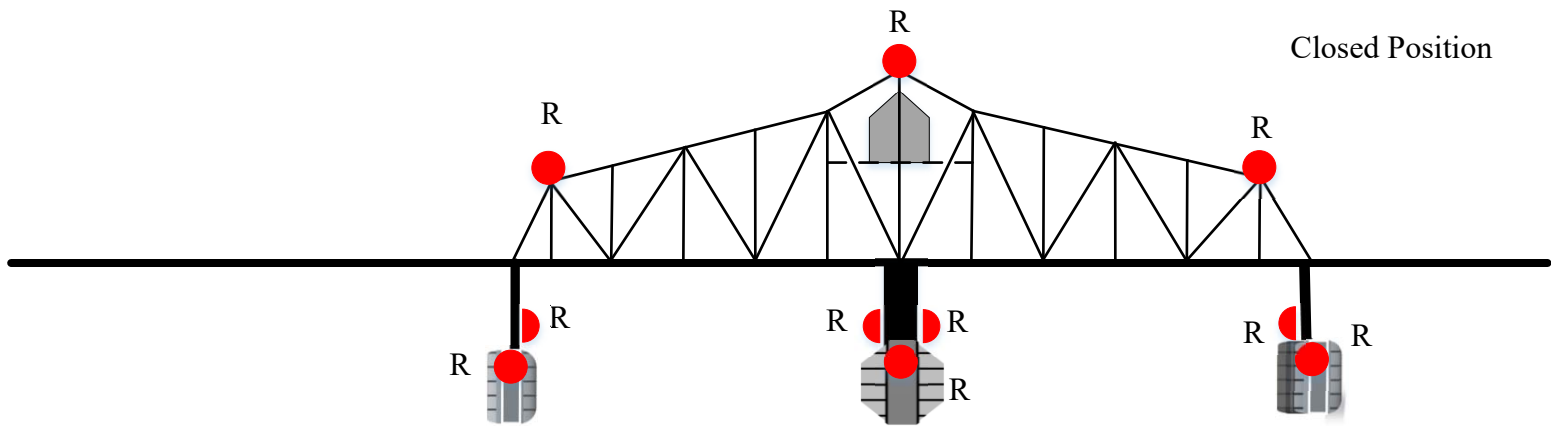
ELEVATION  
(CLOSED)



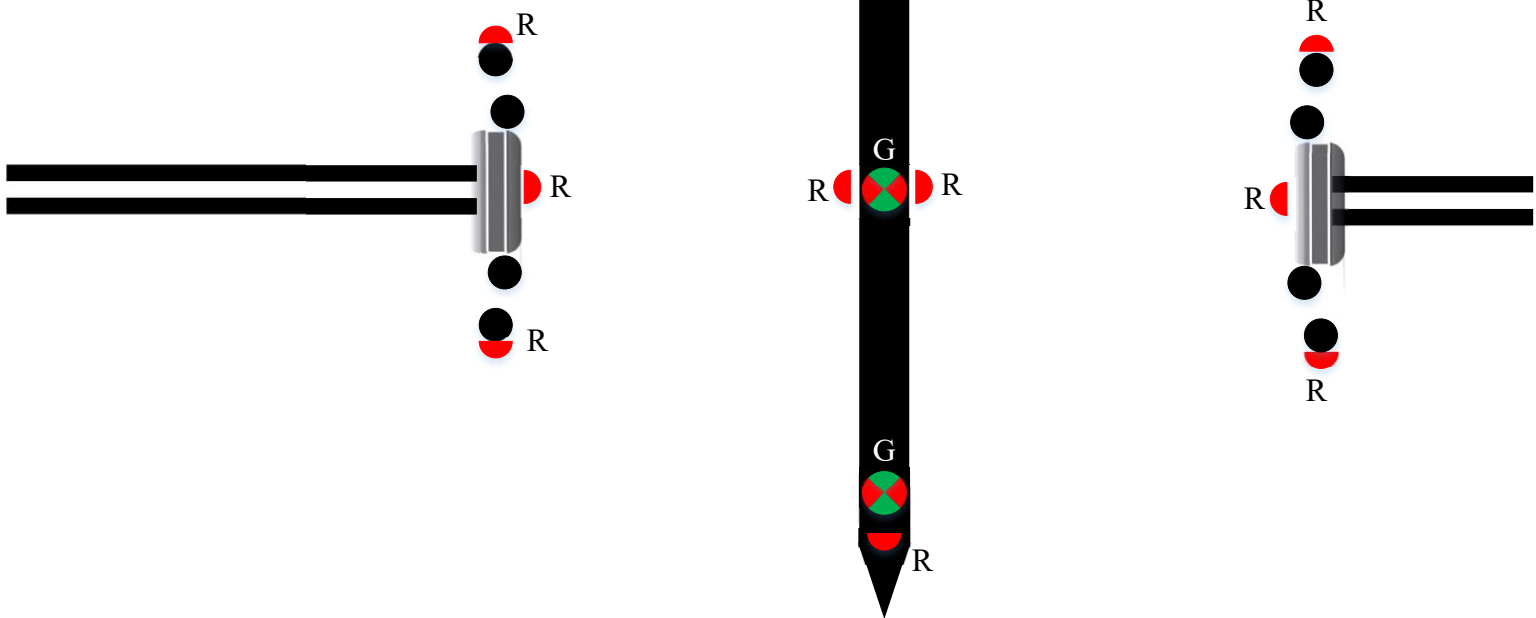
PLAN  
(OPEN)

Part of Coos Bay RR Bridge  
 UMPQUA RIVER  
 UMPQUA RIVER, MILE 11.5  
 REEDSPORT, OREGON  
 FILE 509-NB-5



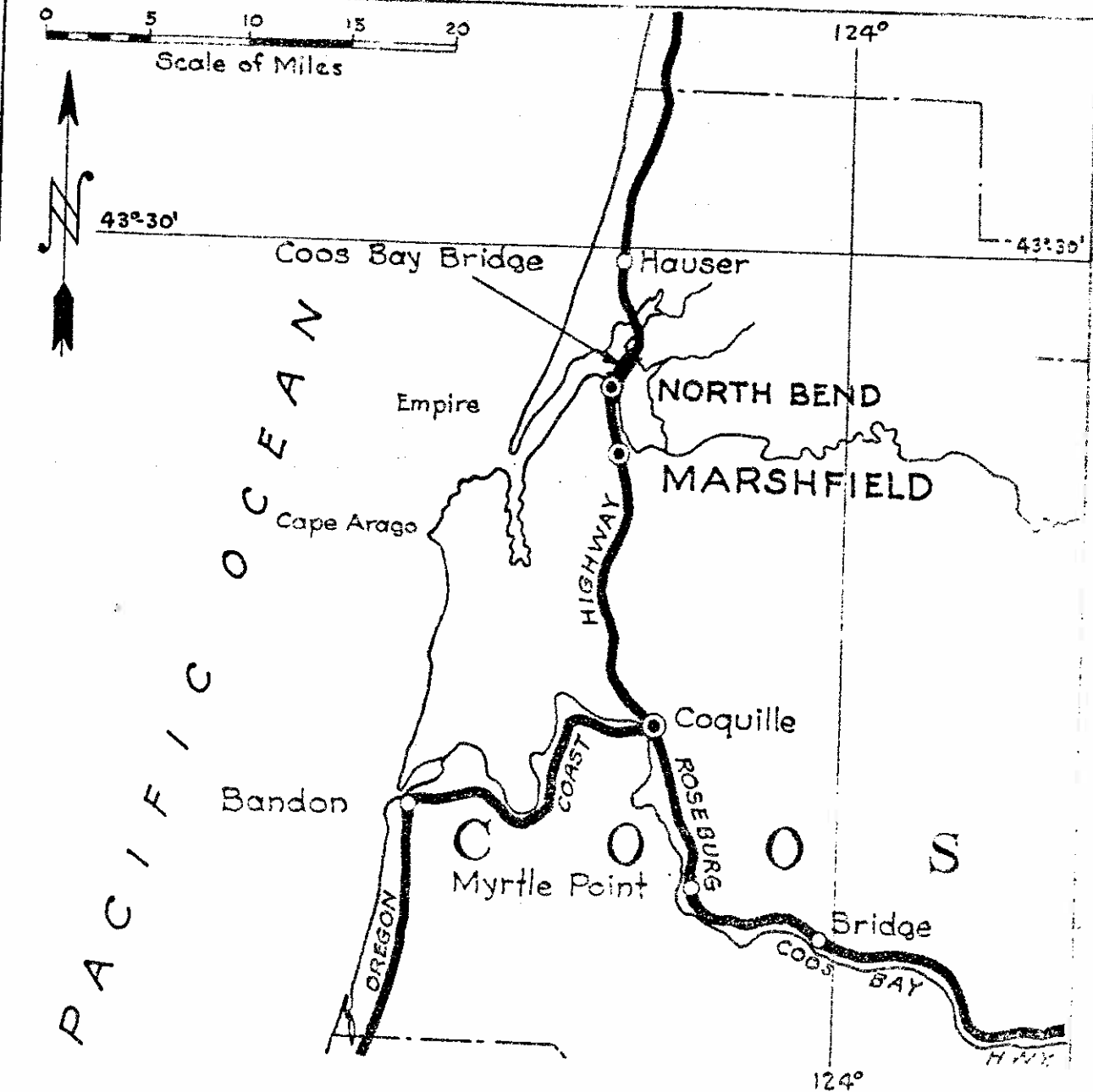


Open Position



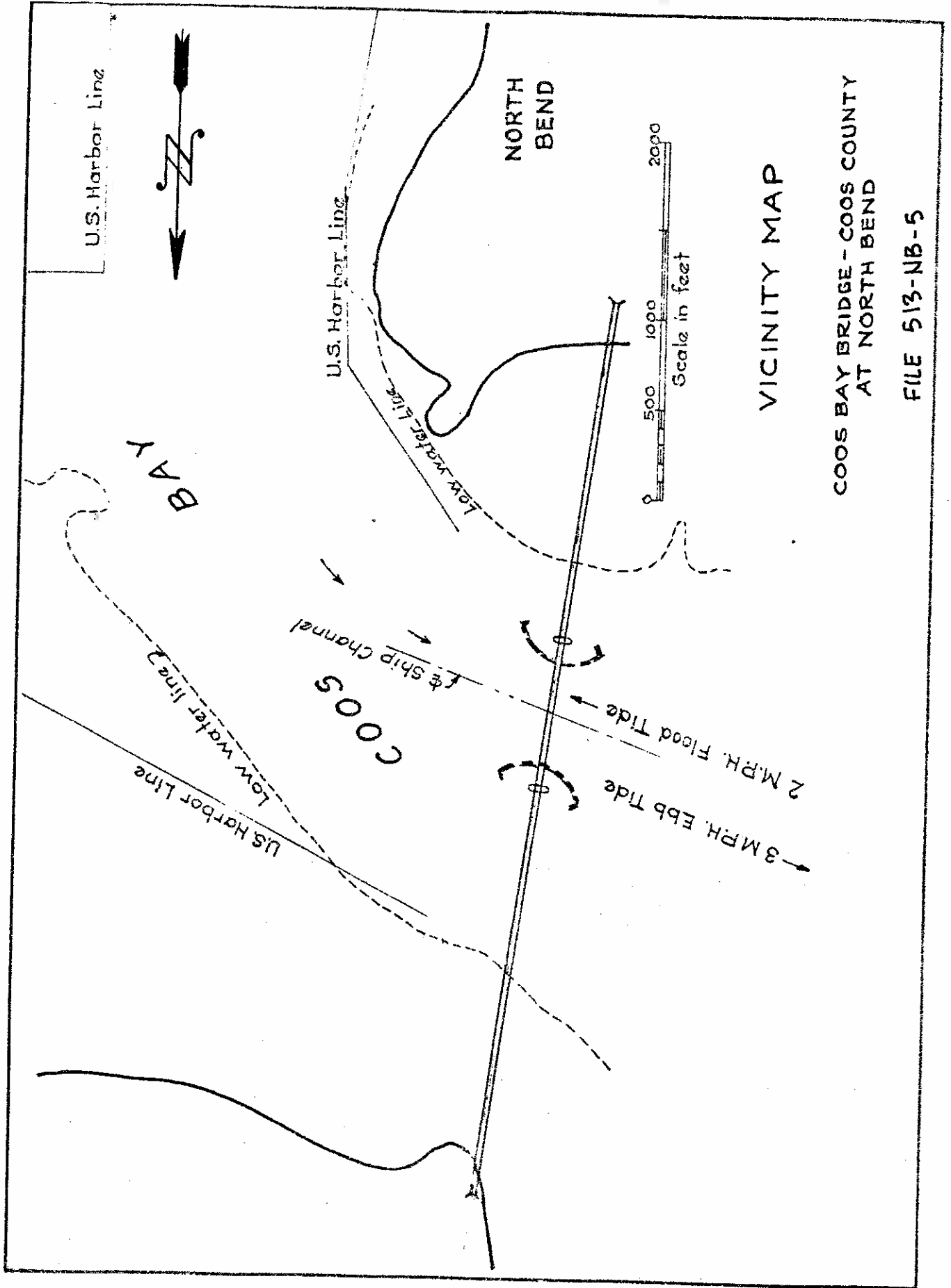
Coos Bay Railroad Bridge  
 (LLNR 8990)  
 Coos Bay mile 9.0





LOCATION MAP  
 OREGON DEPT. OF TRANSPORTATION  
 McCULLOUGH BRIDGE  
 COOS BAY COOS COUNTY  
 AT NORTH BEND

FILE 513-NB-5

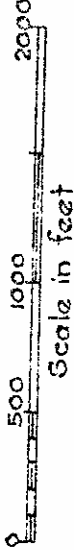


U.S. Harbor Line



U.S. Harbor Line

NORTH BEND



VICINITY MAP

COOS BAY BRIDGE - COOS COUNTY  
AT NORTH BEND

FILE 513-NB-5

BAY

COOS

U.S. Harbor Line

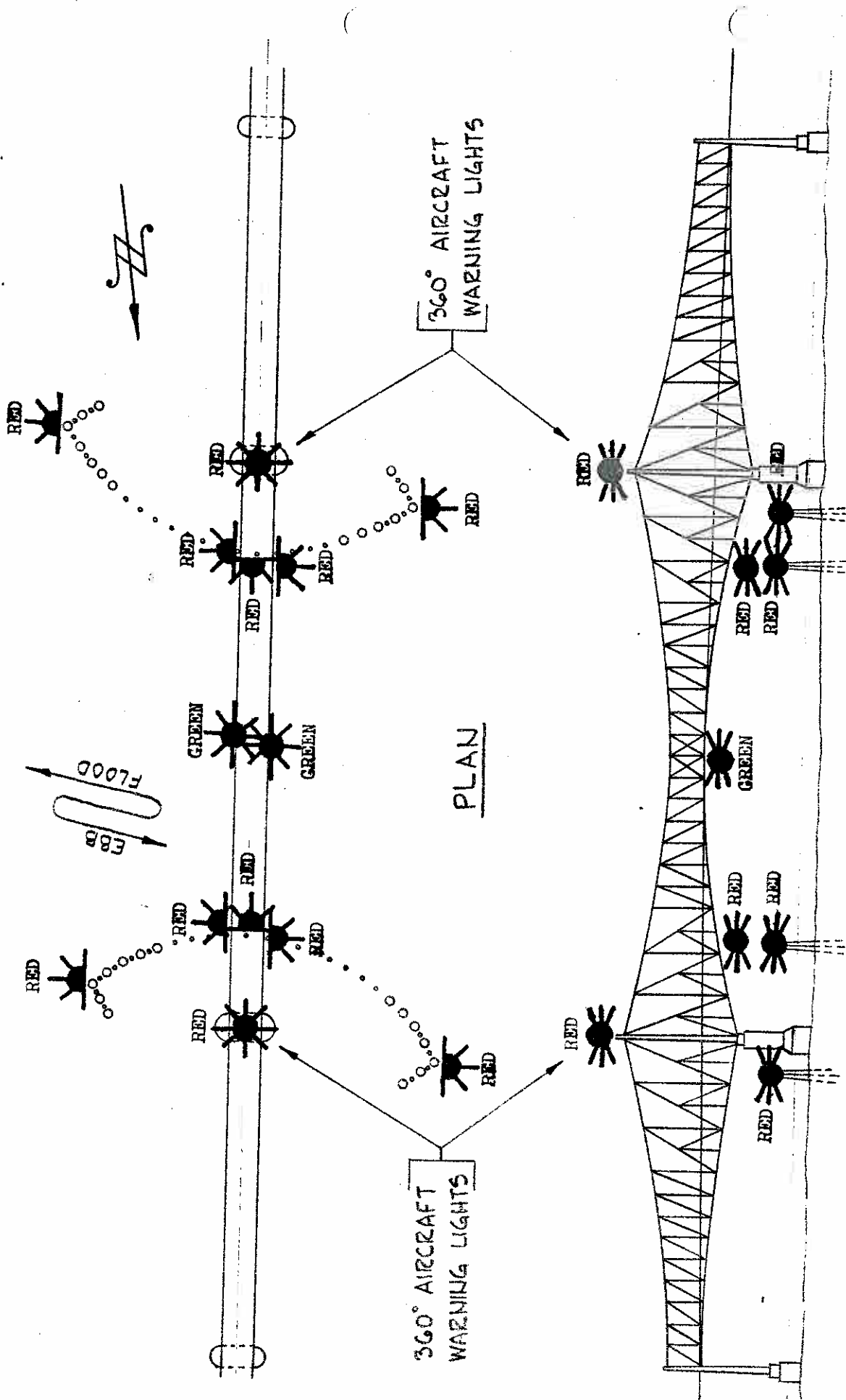
Low water line

Ship Channel

Low water line

2 MPH. Flood Tide

3 MPH. Ebb Tide

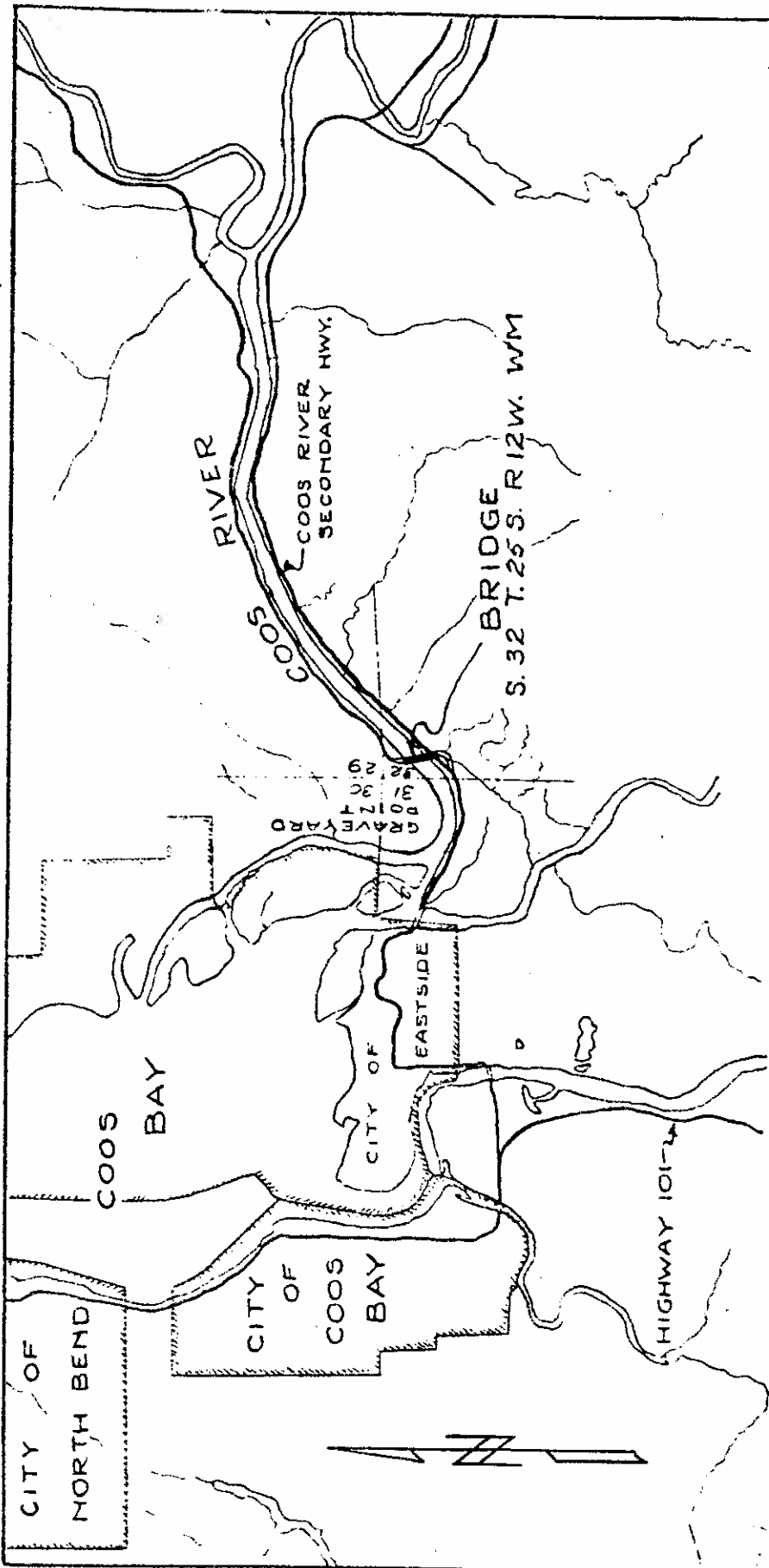


COOS BAY, MILE 9.5  
 OREGON DEPT. OF TRANS.  
 MCCULLOUGH BRIDGE  
 NORTH BEND, OR  
 FILE 513-NB-5

ELEVATION



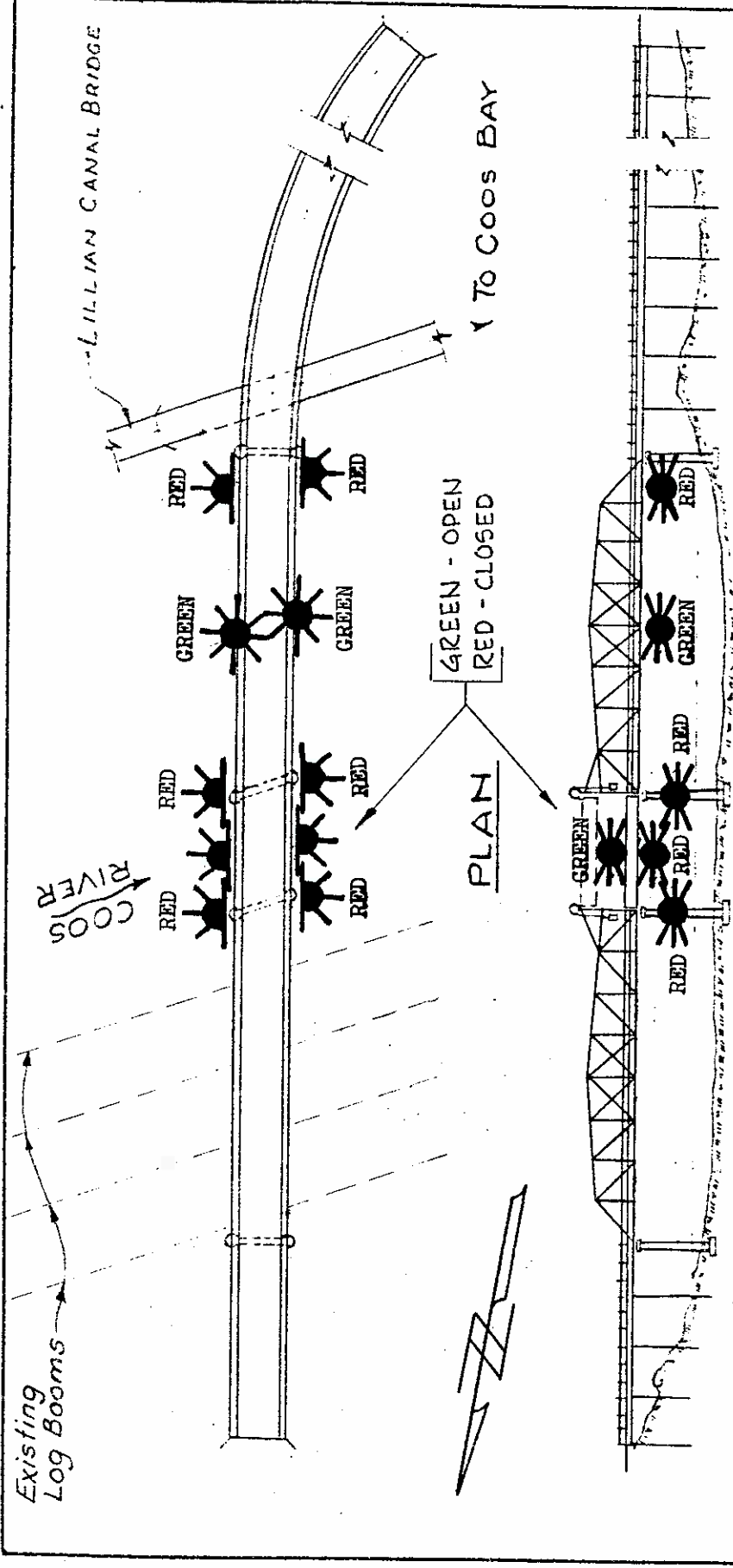




LOCATION MAP

0 3000 6000 9000 12000  
 Feet  
 SCALE IN FEET

CHANDLER BRIDGE  
 OVER  
 COOS RIVER  
 ON  
 COOS RIVER SECONDARY HWY.  
 COOS COUNTY, OREGON  
 FILE 515-NB-5



ELEVATION

CHANDLER BRIDGE  
 OVER  
COOS RIVER  
 ON  
 COOS RIVER SECONDARY HWY.  
 COOS COUNTY, OREGON  
 FILE 515-NB-5

## U.S.C.G. BRIDGE INSPECTION 33CFR 117, 118

<b>LIGHT LIST NO:</b> 9130	<b>SECTOR OFFICE:</b> NB	<b>LIGHT FILE NO:</b> 516-NB-5
1. WATERWAY NAME: South Fork Coos River	2. WATERWAY MILE: 2.2	
3. LOCATION of BRIDGE: Near Coos Bay, Coos County, Oregon		
4. NAME of BRIDGE: Anson-Rogers Bridge		
5. NAME of OWNER: Coos County		
6. OWNER PHONE NUMBER: (541) 396 3121 ext 370		
7. TYPE of BRIDGE: (circle one)	<b>POSITION:</b> 43-21-56.000N	124-04-57.000W
118.70 SWING    118.65 FIXED    118.80 BASCULE    118.75 PONTOON    118.85 VERTICAL LIFT		

BRIDGE AND PIER LIGHTING	INSTALLED	FUNCTION PROPERLY
8. AERIAL WARNING LIGHT(S) RED 360°	Y / N	Y / N
9. DRAW SPAN LIGHTS RED (CLOSED) GREEN (OPEN)	Y / N Y / N	Y / N Y / N
10. MARGIN OF CHANNEL LIGHTS RED 180°	Y / N	Y / N
11. PIER LIGHTS RED 180°	Y / N	Y / N
12. PIER PROTECTION / FENDERING LIGHTS RED 180°	Y / N	Y / N
13. CENTER OF CHANNEL LIGHTS GREEN 360 ° WHITE 3 VERTICAL 180°	Y / N Y / N	Y / N Y / N

BRIDGE PARTICULARS	INSTALLED	FUNCTION PROPERLY
14. 118.160 CLEARANCE GAUGES	Y / N	Y / N
15. 117.55 BRIDGE REG. SIGNS	Y / N	LEGIBLE Y / N
16. FENDERING / PIER PROTECTION	Y / N	CONDITION Good / Fair / Poor
17. DEBRIS BUILD-UP	Y / N	

18. DISCREPANCIES ( ITEM # AND COMMENT )

---



---

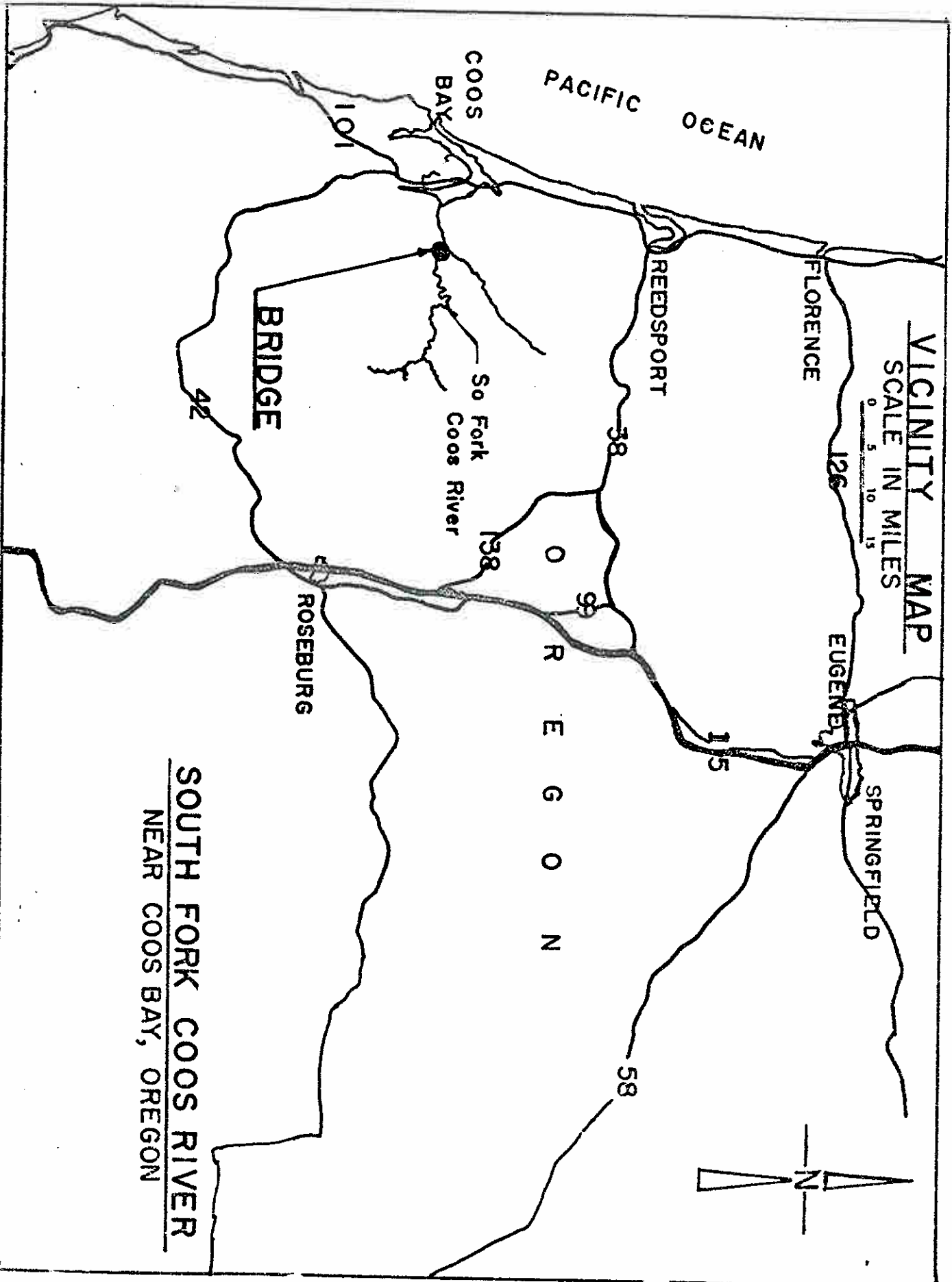
19. HOW BRIDGE WAS INSPECTED (circle two)      CAR, BOAT    ;    DAY, NIGHT

20. DATE OF INSPECTION      \_\_\_\_\_

21. INSPECTOR (PRINT)      \_\_\_\_\_

22. AUX. UNIT      \_\_\_\_\_

23. LOCAL C.G. GROUP PERSON NOTIFIED      \_\_\_\_\_ TIME / DATE \_\_\_\_\_



**VICINITY MAP**

SCALE IN MILES

0 5 10 15

PACIFIC OCEAN

COOS BAY

FLORENCE

REEDSPORT

EUGENE

SPRINGFIELD

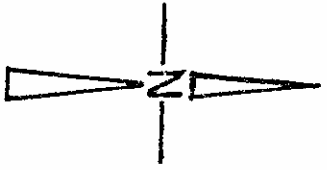
ROSEBURG

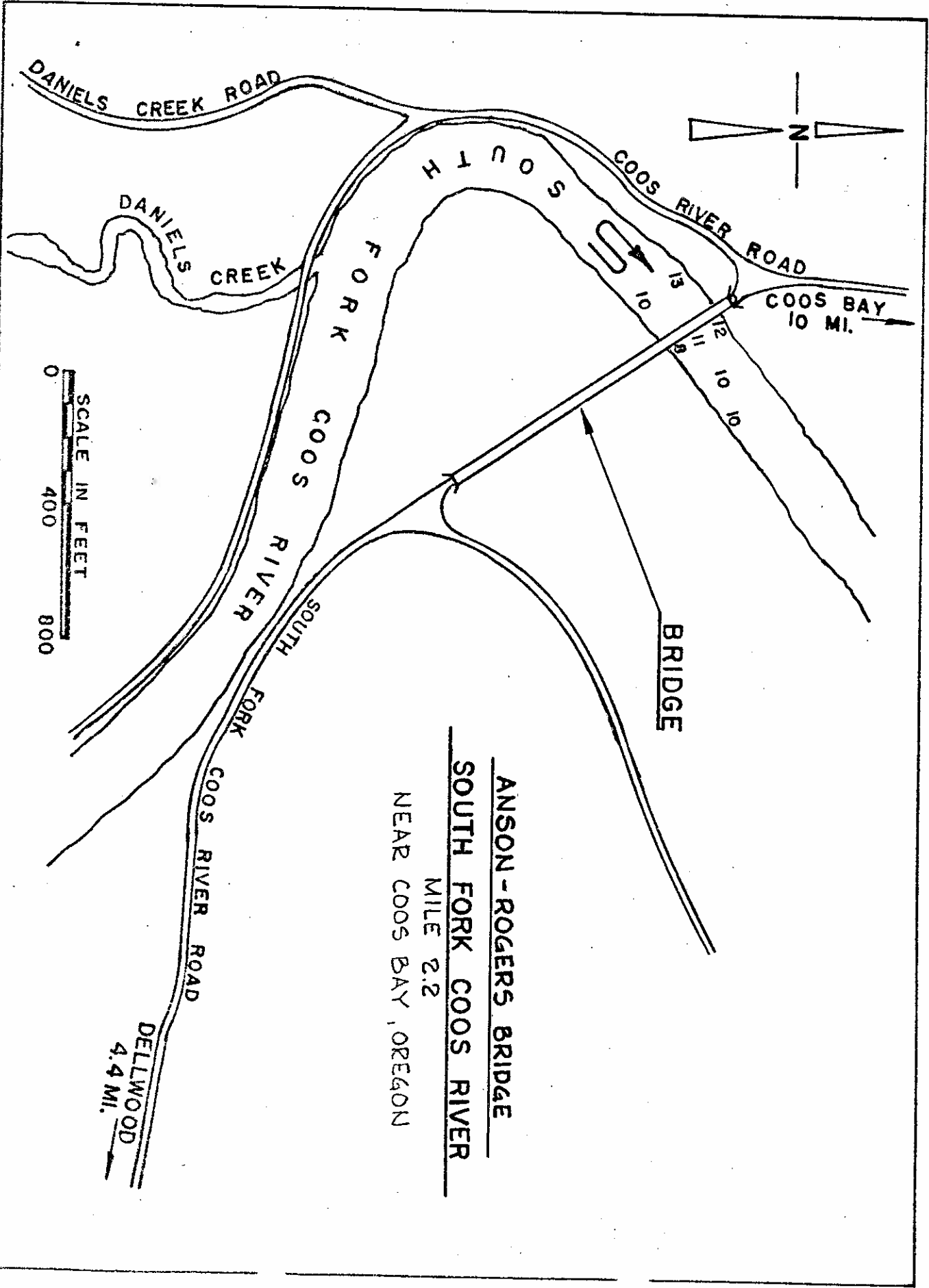
BRIDGE

So Fork Coos River

O R E G O N

**SOUTH FORK COOS RIVER**  
NEAR COOS BAY, OREGON





DANIELS CREEK ROAD

DANIELS CREEK

SOUTH FORK

COOS RIVER ROAD

COOS BAY  
10 MI.

SCALE IN FEET  
0 400 800

COOS RIVER

SOUTH FORK

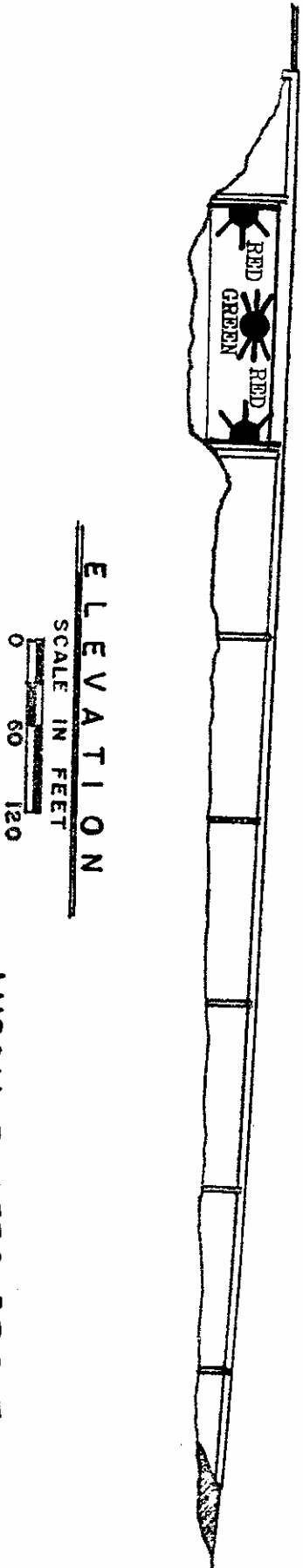
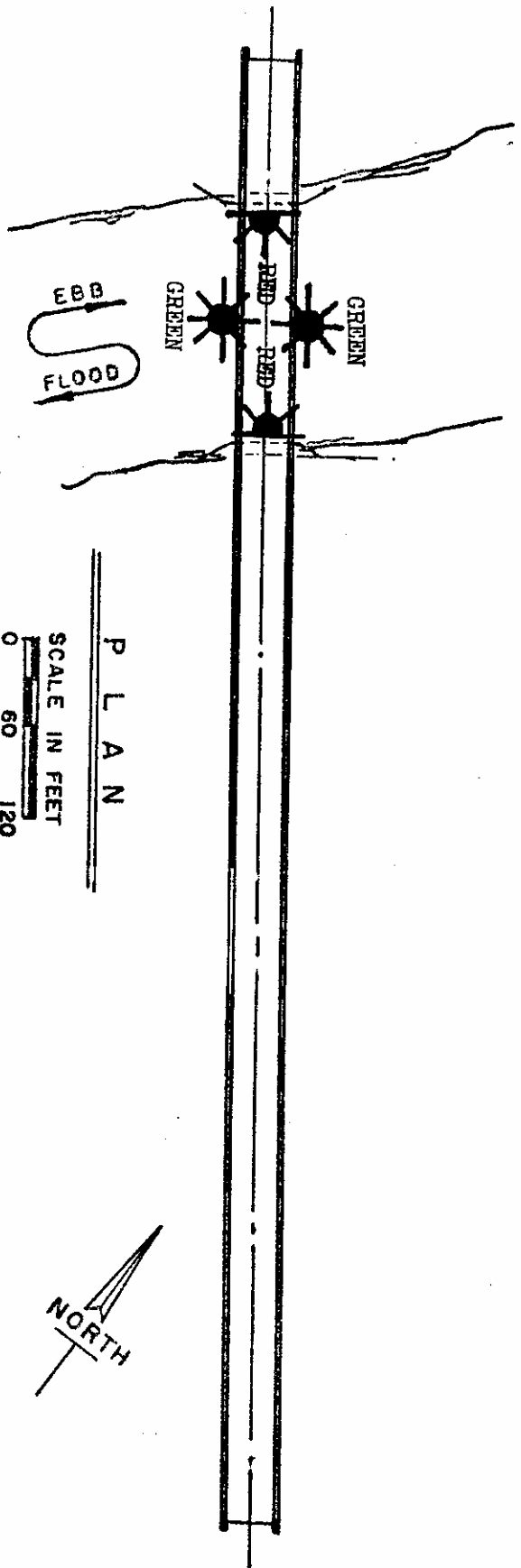
COOS RIVER ROAD

DELLWOOD  
4.4 MI.

BRIDGE

ANSON-ROGERS BRIDGE  
SOUTH FORK COOS RIVER

NEAR COOS BAY, OREGON  
MILE 2.2



ANSON-ROGERS BRIDGE

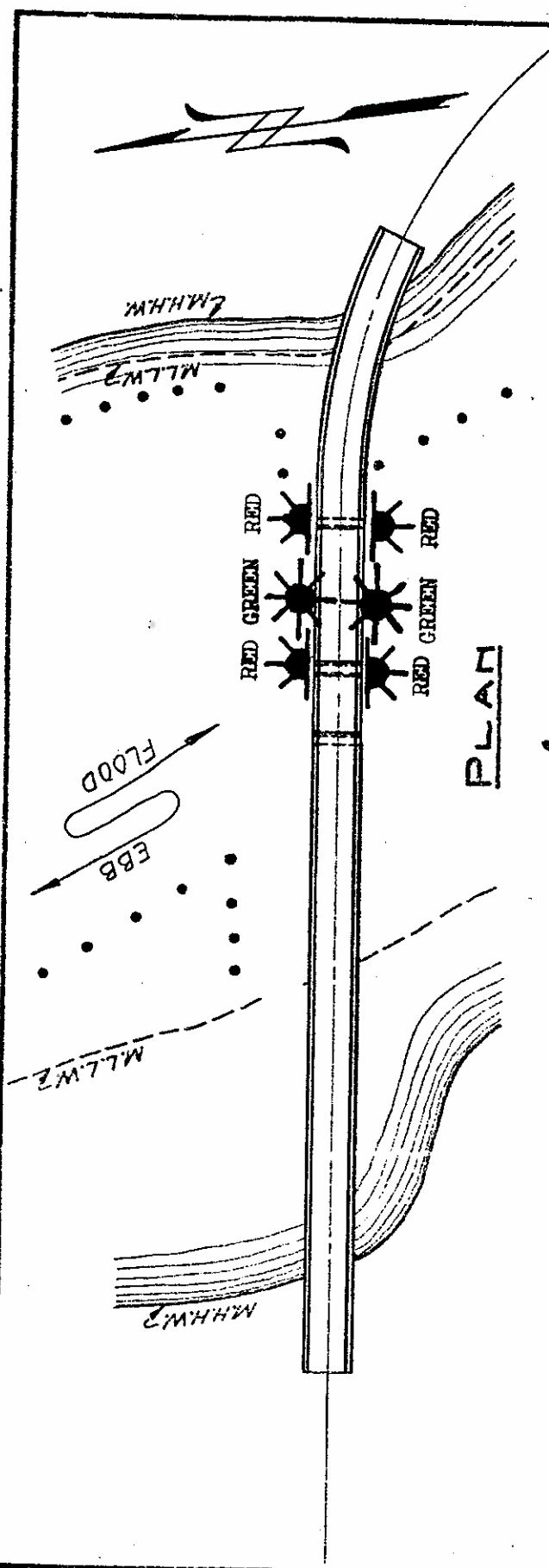
SOUTH FORK COOS RIVER

MILE 2.2

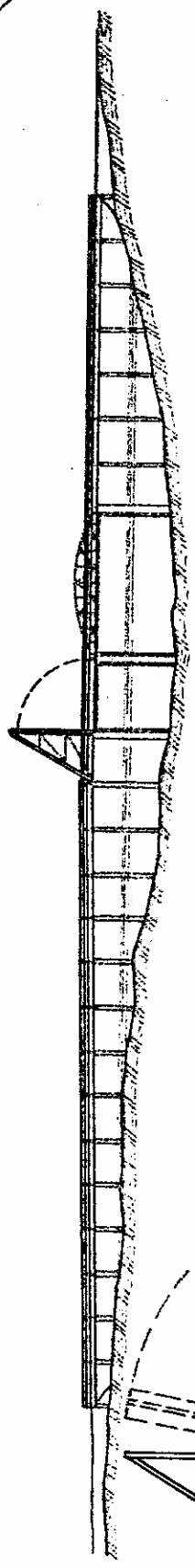
NEAR COOS BAY, OREGON

FILE 516-NB

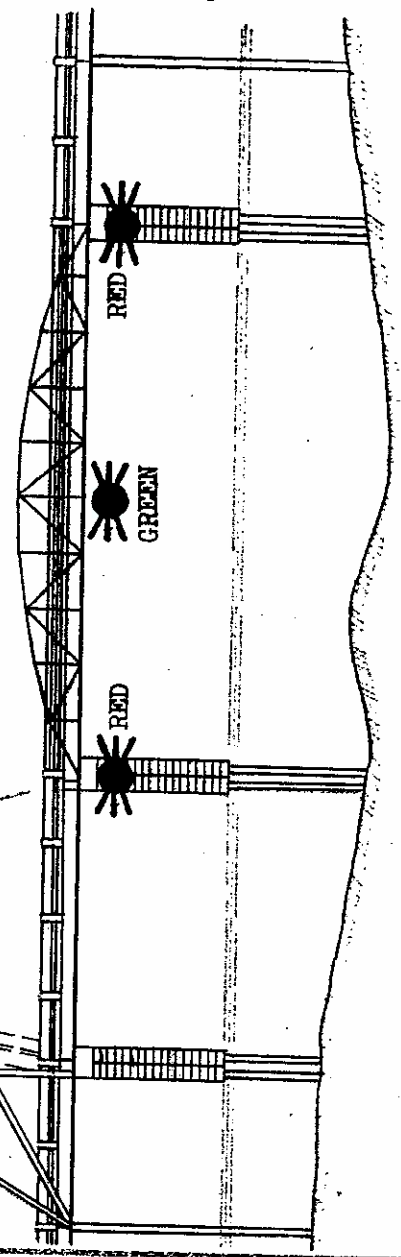




PLAN

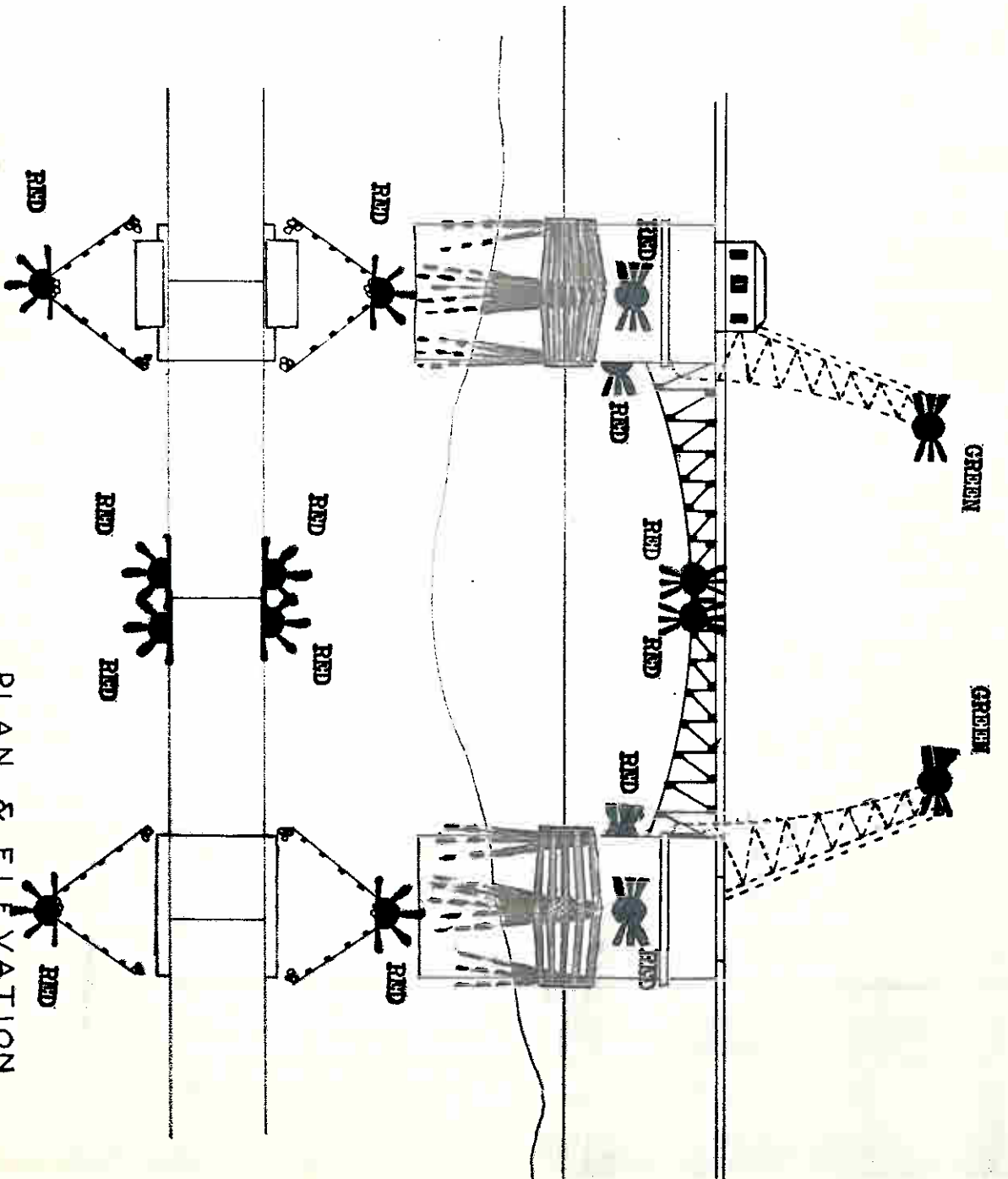


ELEVATION



COOS COUNTY, OREGON  
 COOS CITY BRIDGE  
 OVER  
 ISTHMUS SLOUGH  
 Mile 6.0  
 COOS CITY ~ COOS COUNTY  
 File 524-NB-5



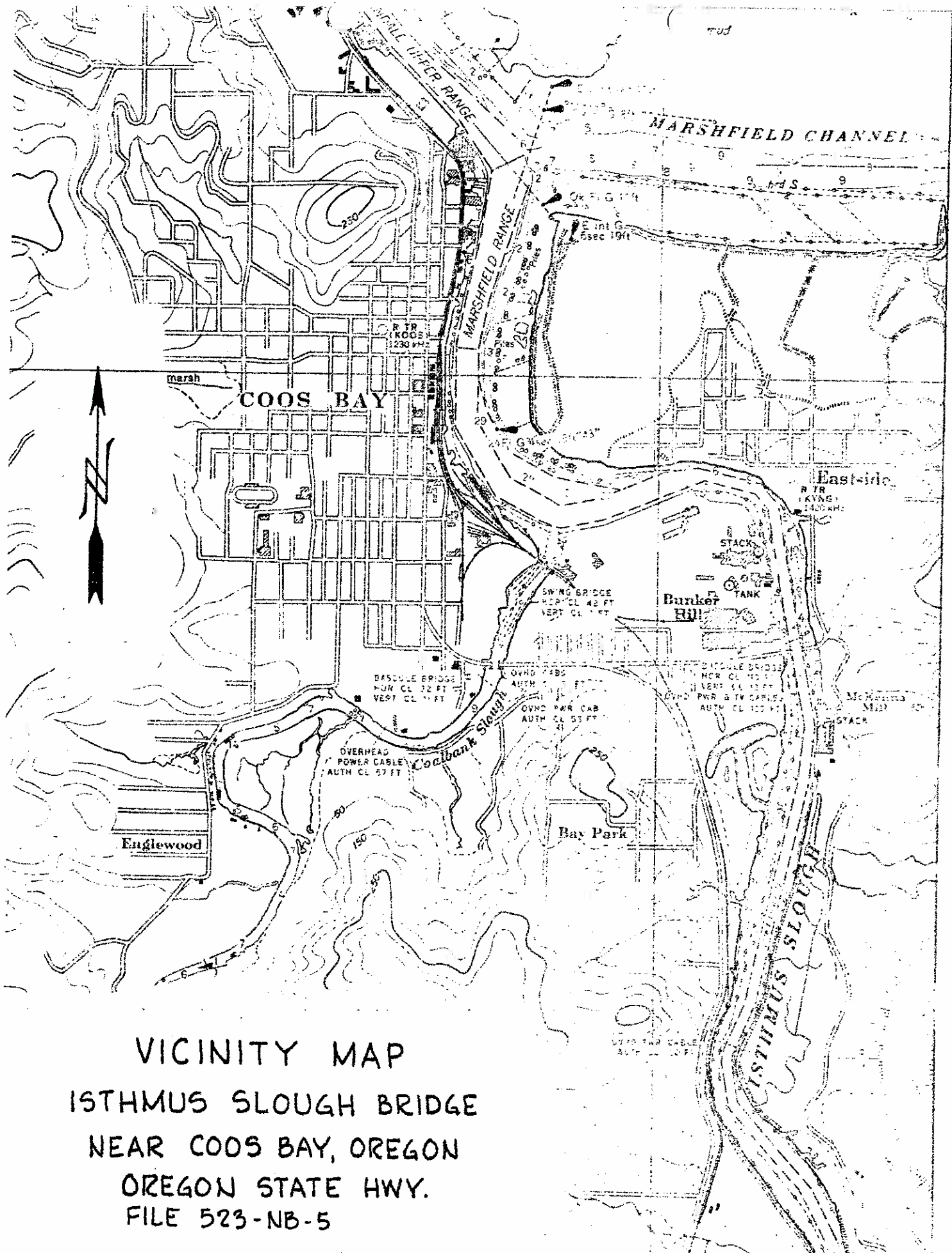


PLAN & ELEVATION  
OF

ISTHMUS SLOUGH BRIDGE

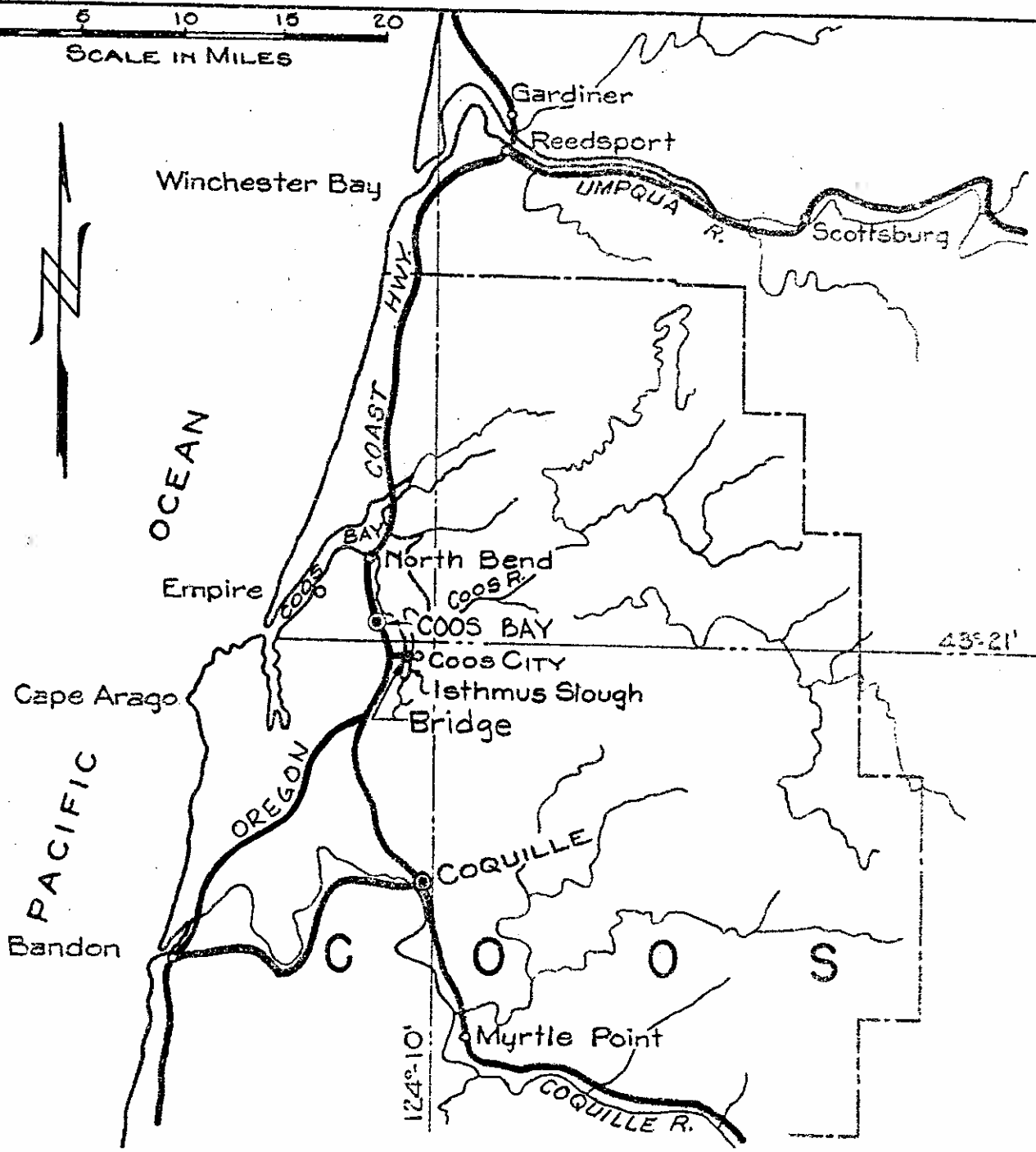
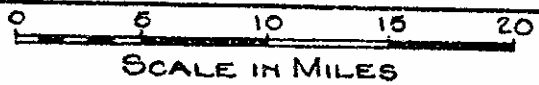
Mile 1.0

14 JUNE 79 FILE NO. 523 - NB  
*red.*

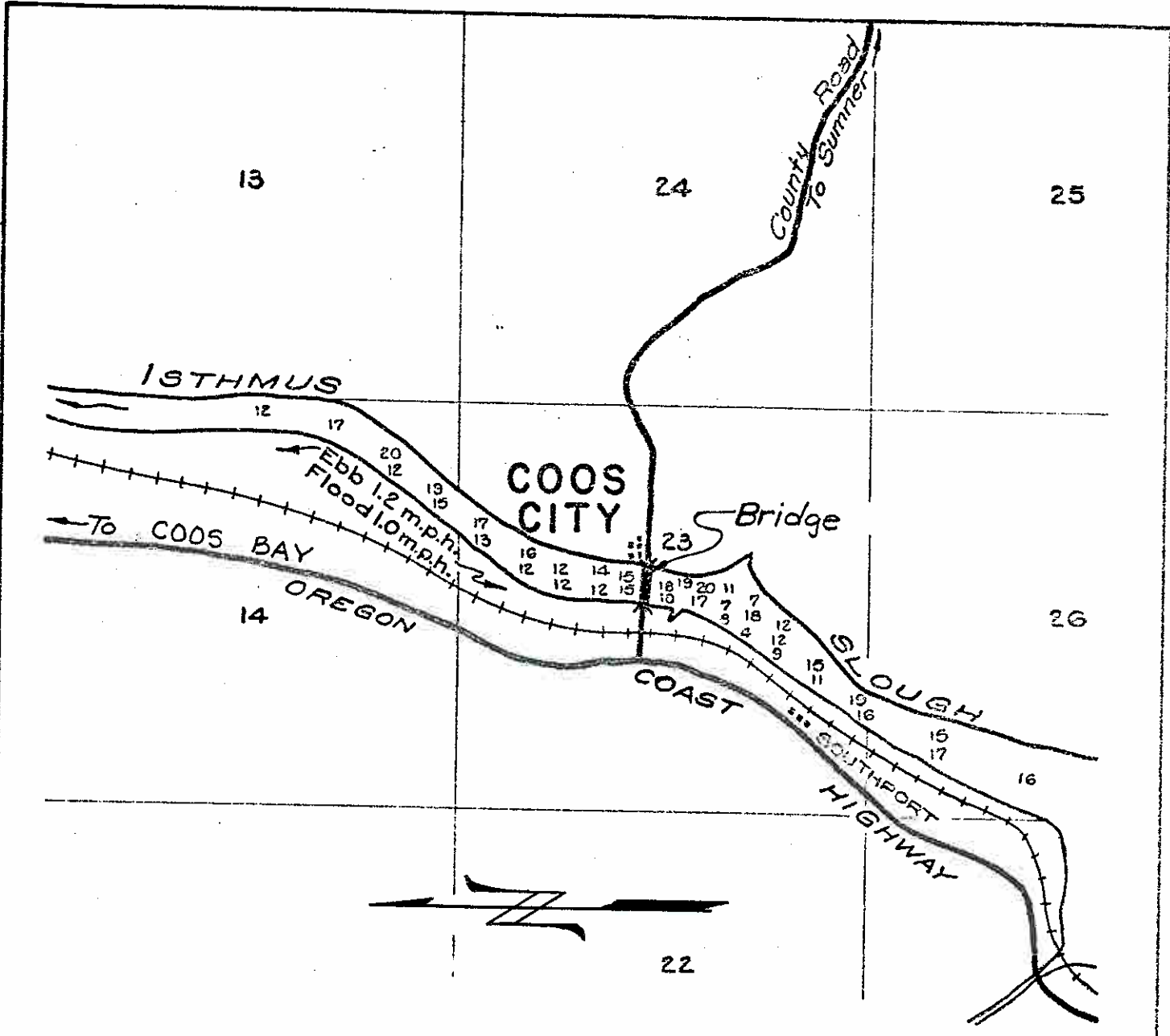


VICINITY MAP  
 ISTHMUS SLOUGH BRIDGE  
 NEAR COOS BAY, OREGON  
 OREGON STATE HWY.  
 FILE 523-NB-5





COOS COUNTY, OREGON  
 LOCATION MAP  
 COOS CITY BRIDGE  
 OVER  
 ISTHMUS SLOUGH  
 Mile 6.0  
 COOS CITY - COOS COUNTY  
 FILE 524-NB-5

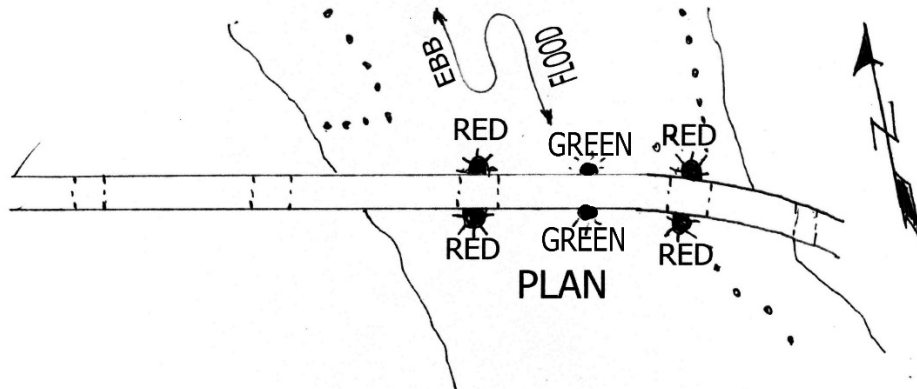


COOS COUNTY, OREGON  
 VICINITY MAP  
 COOS CITY BRIDGE  
 OVER  
 ISTHMUS SLOUGH  
 Mile 6.0  
 COOS CITY - COOS COUNTY

FILE 524-NB-5



ELEVATION



PLAN

COOS COUNTY, OREGON

Coos City Bridge

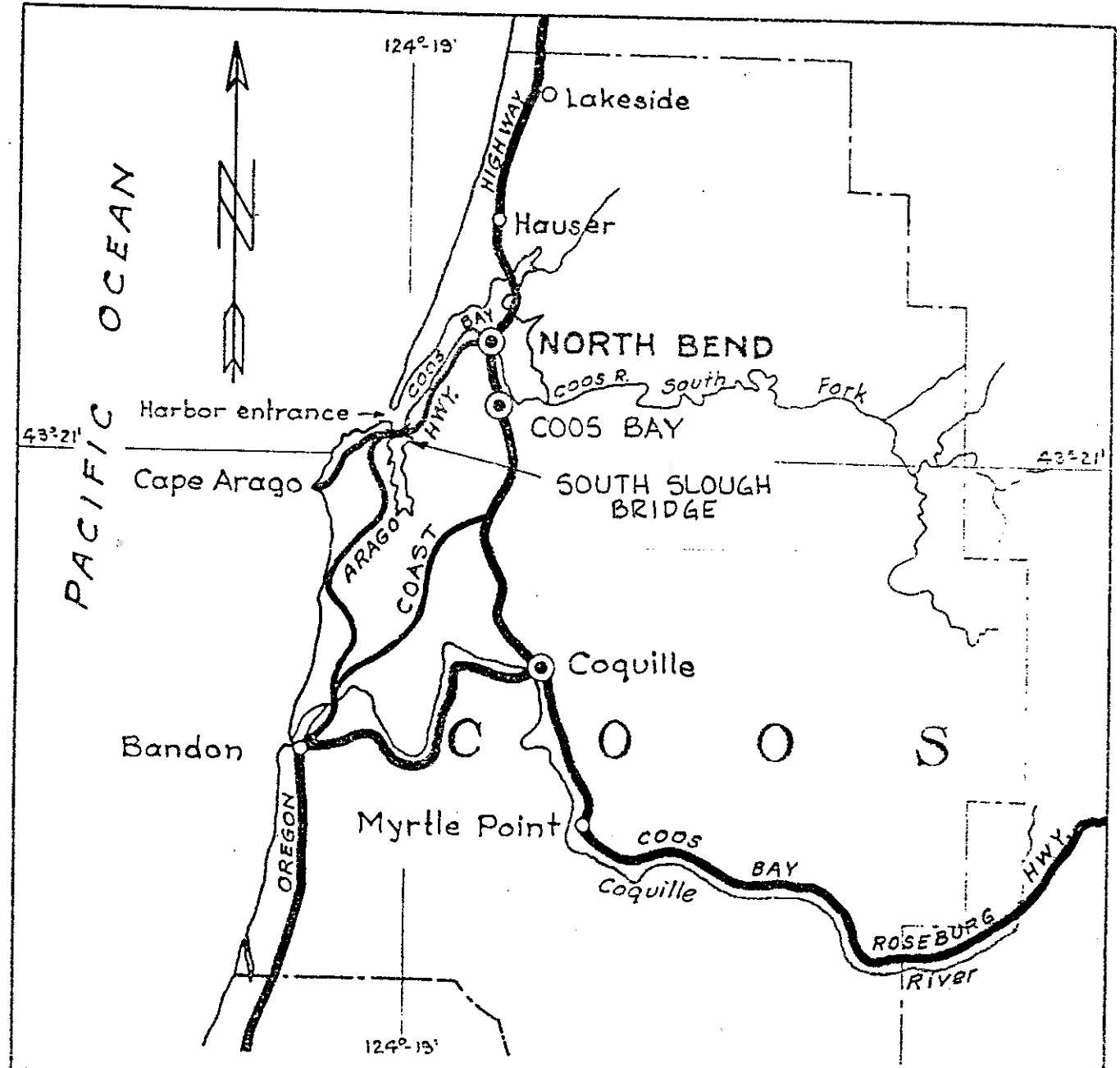
over

Isthmus Slough

File 524-NB-5

LLNR 9089

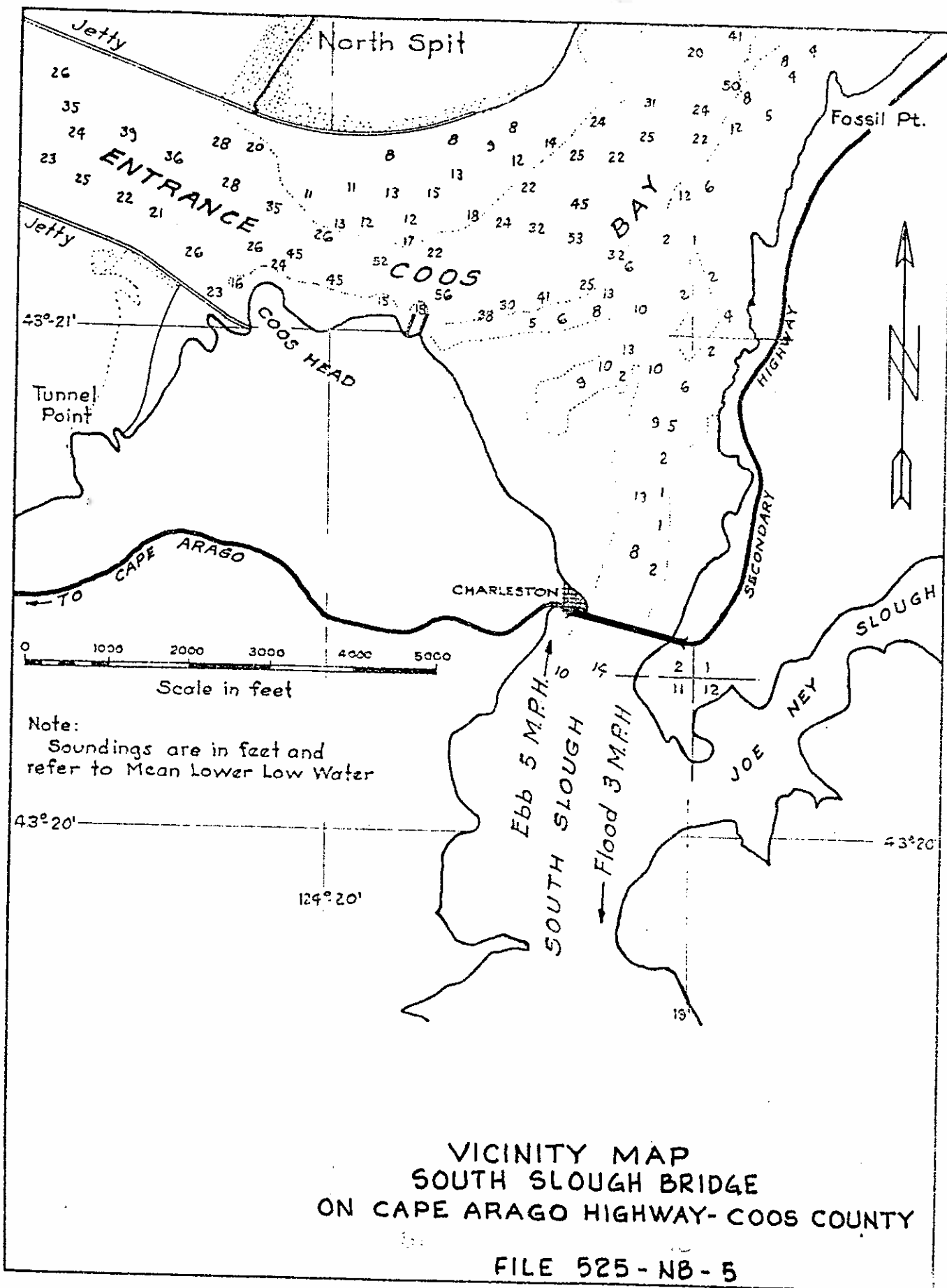


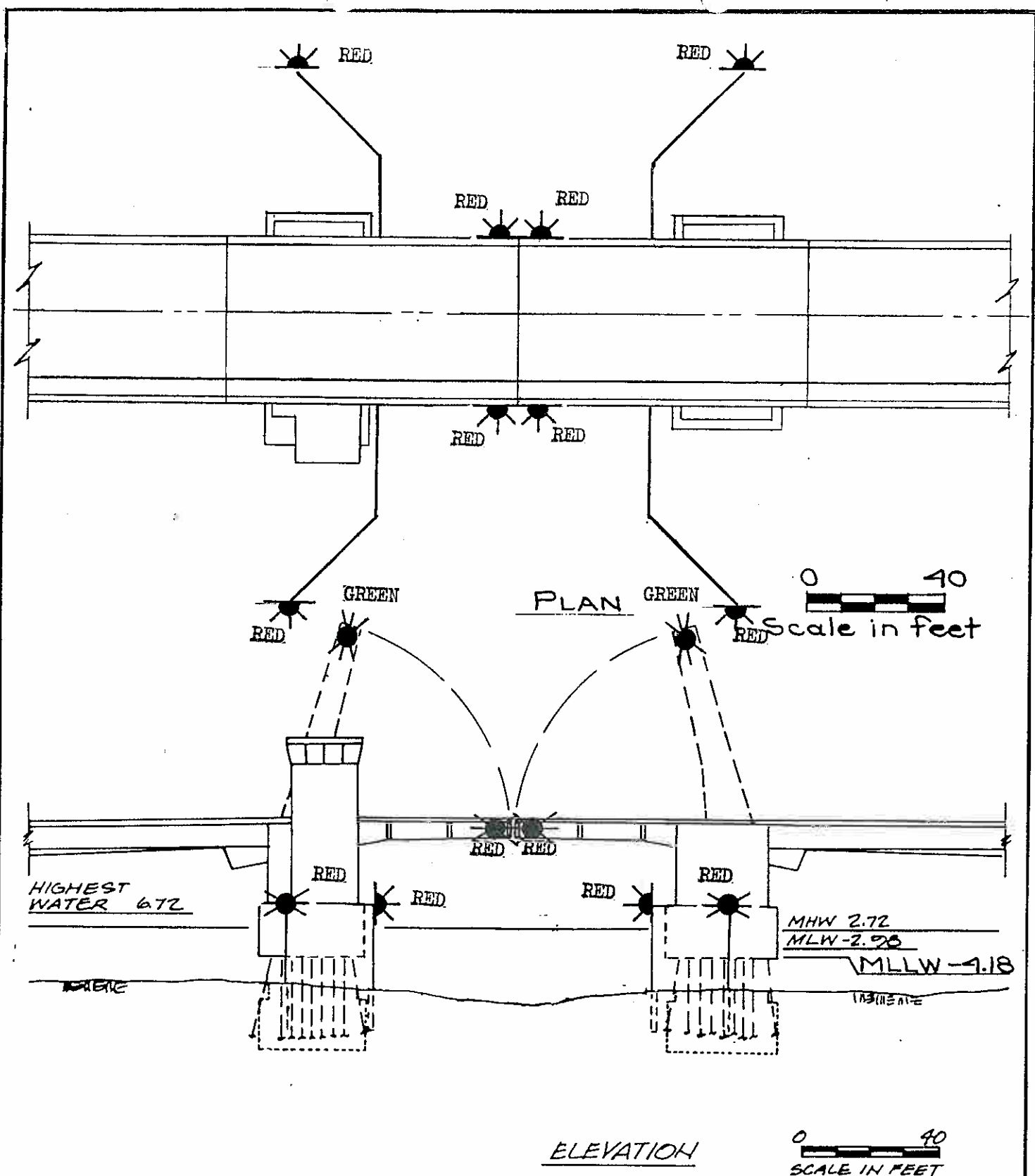


LOCATION MAP  
 SOUTH SLOUGH BRIDGE  
 ON CAPE ARAGO HIGHWAY-COOS COUNTY

FILE 525-NB-5





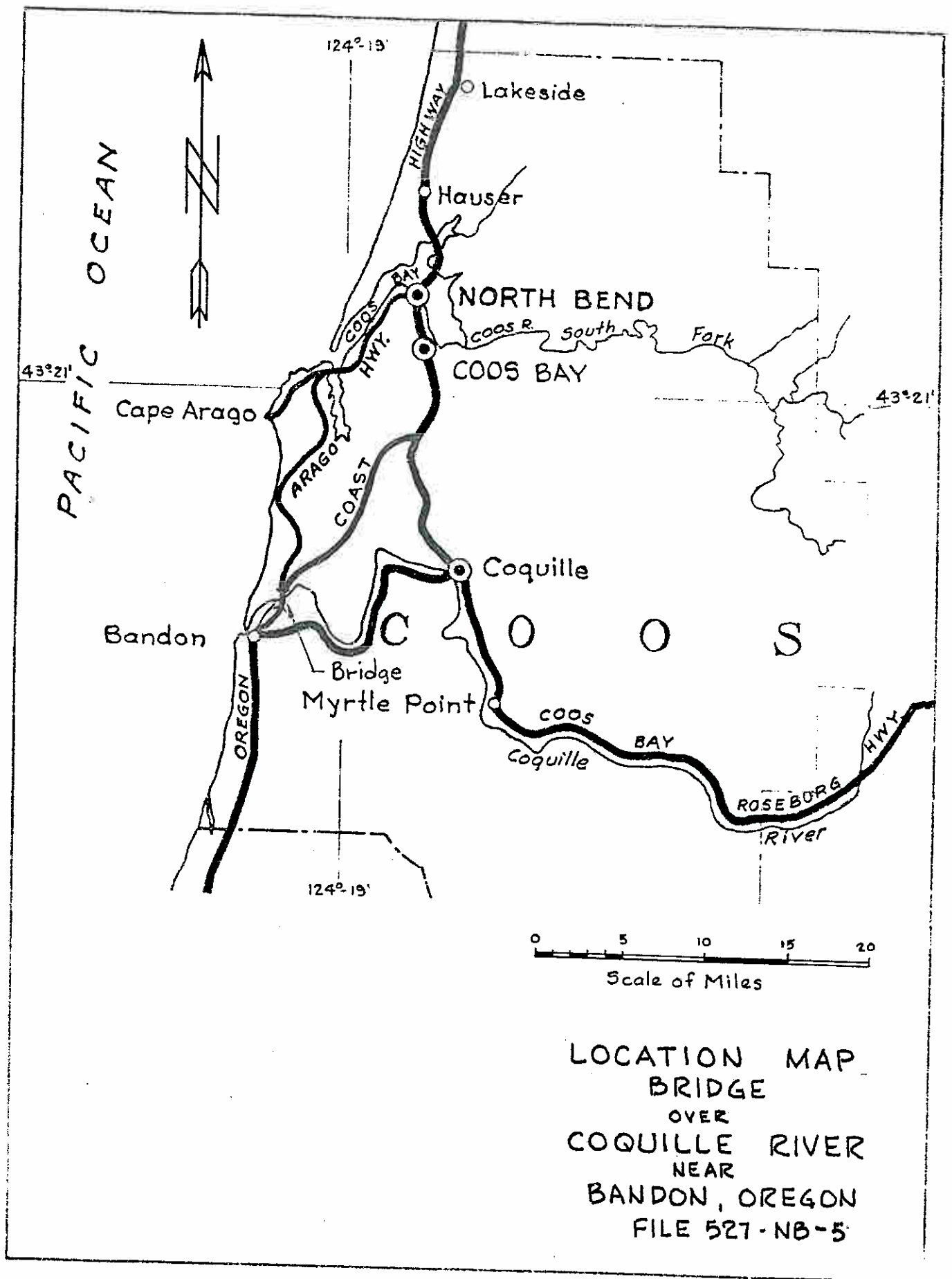


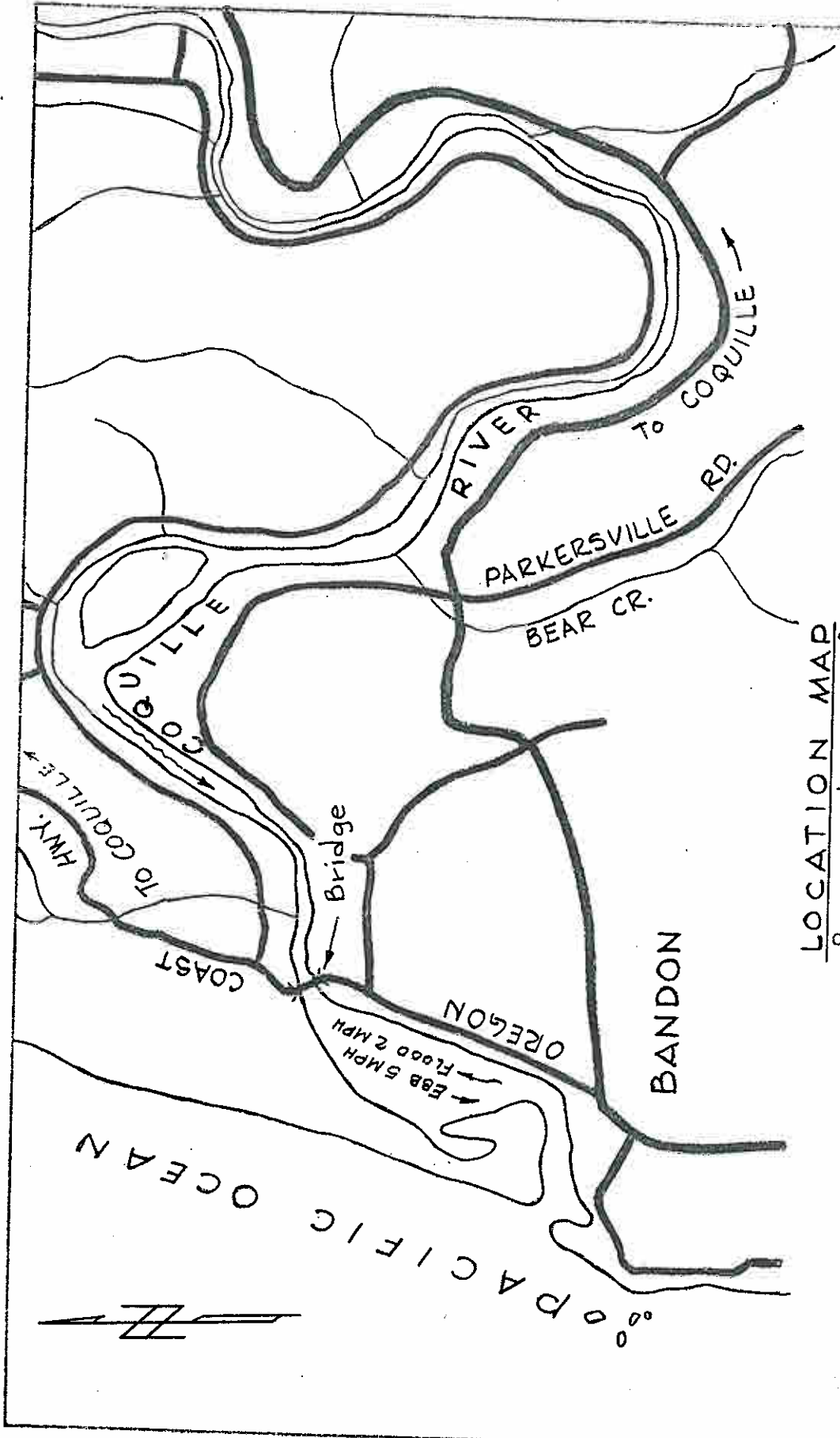
SOUTH SLOUGH BRIDGE  
 OREGON DEPT. OF TRANSPORTATION  
 AT RIVERMILE 0.7 CHARLESTON CHANNEL  
 OF COOS BAY, CHARLESTON, OREGON  
 COOS COUNTY

MAY 1987  
 SHEET 3 of 3

DATUM: NATIONAL GEODETIC VERTICAL DATUM  
 OF 1929 MEAN SEA LEVEL







BRIDGE  
OVER  
COQUILLE RIVER  
AT  
BULLARDS FERRY - COOS COUNTY  
OREGON COAST HIGHWAY  
S. 17, 18, T. 28 S. R. 14 W. WM  
FILE 527-NB-5



PACIFIC OCEAN

OREGON  
Ebb 5 MPH  
Flood 2 MPH

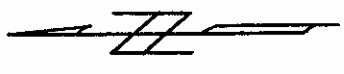
PARKERSVILLE RD.  
BEAR CR.  
To COQUILLE

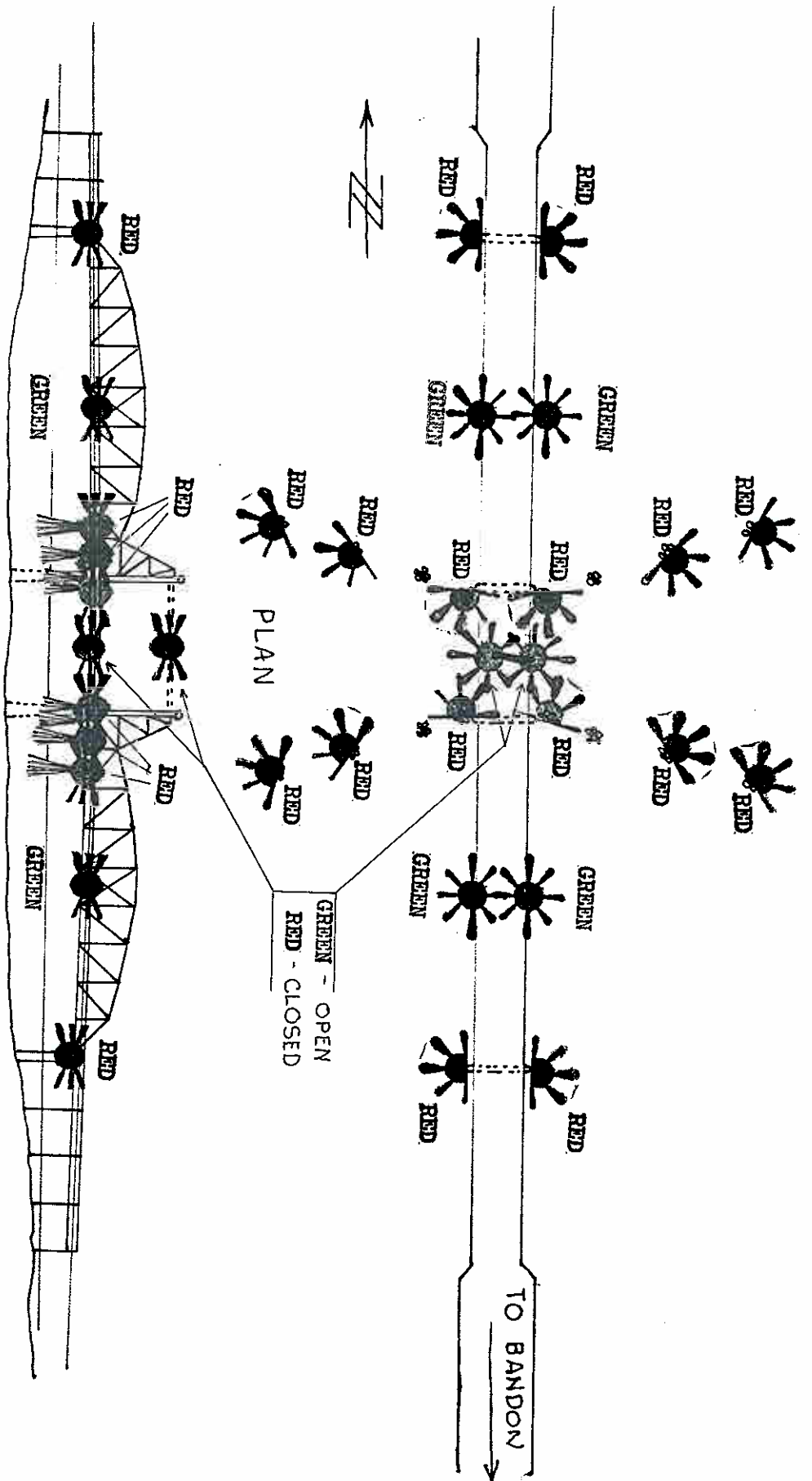
COQUILLE

COAST  
To COQUILLE HWY.

BANDON

Bridge





ELEVATION

OREGON DEPT. OF TRANSPORTATION  
 BULLARDS FERRY BRIDGE  
 COQUILLE RIVER, MILE 3.5  
 BANDON OREGON  
 FILE 527 - NB - 5

15 JUNE 79  
 W.A.