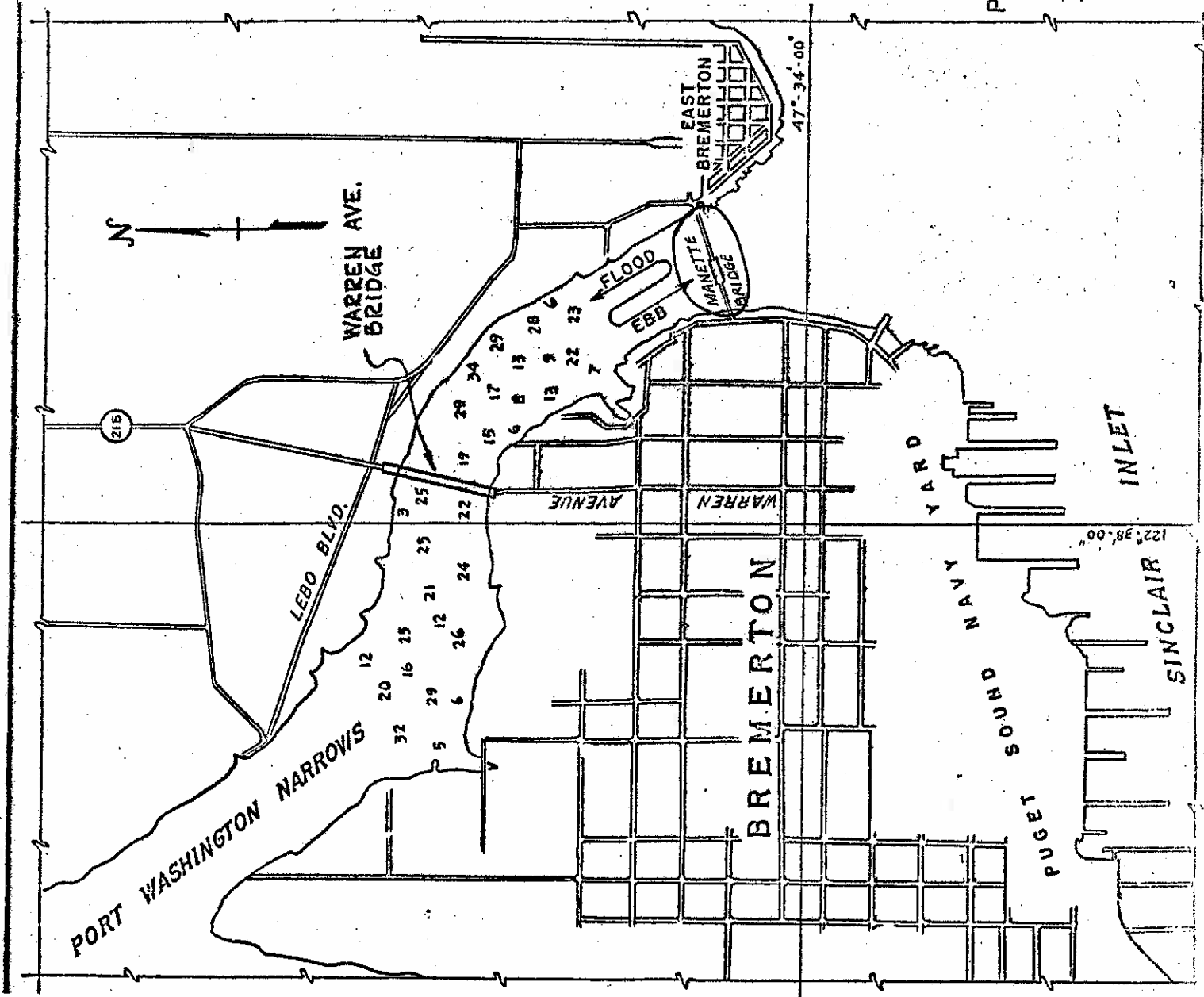
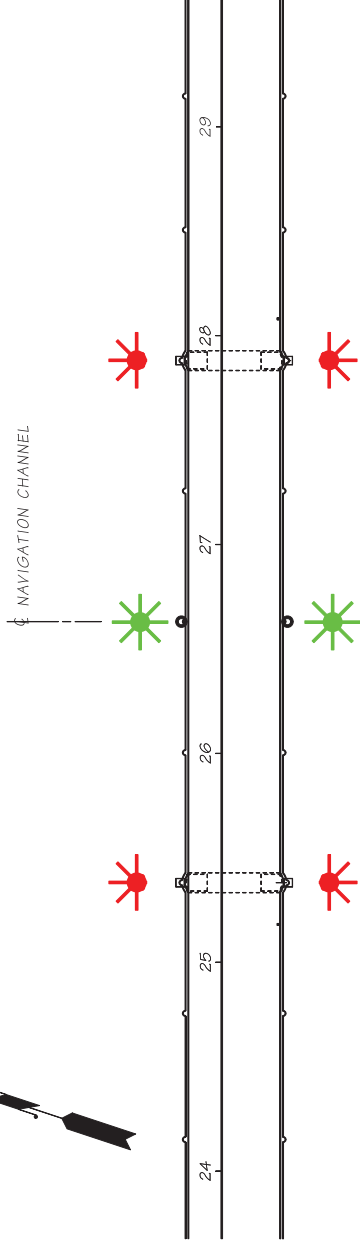


BREMERTON AREA
BRIDGES

PORT WASHINGTON NARROWS
CITY OF BREMERTON
KITSAP COUNTY, WASHINGTON

FILE 172-5-4

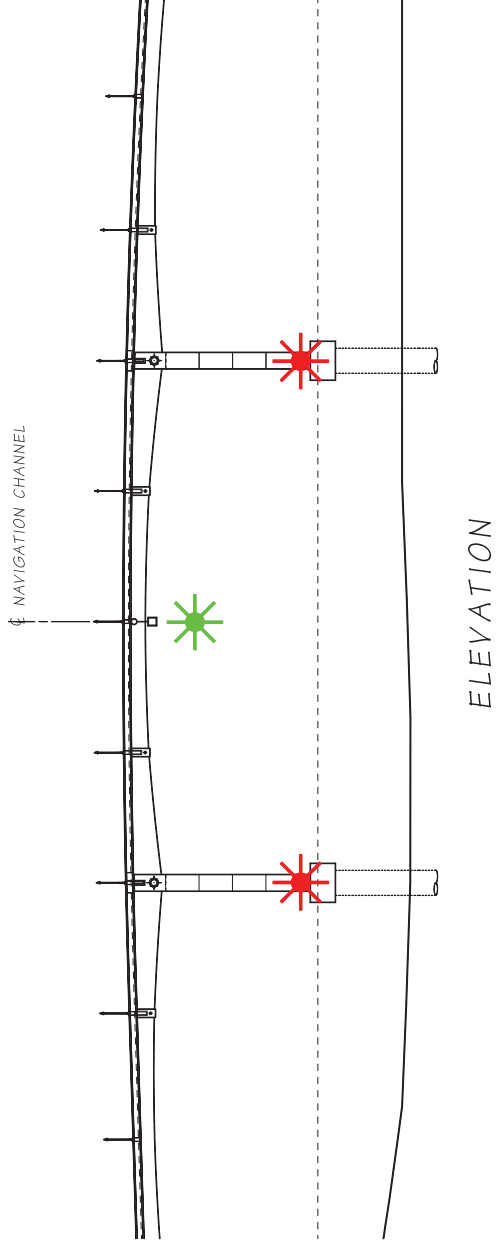




PLAN

< Bremerton

Port Washington Narrows
Manette Bridge
Bremerton, WA.
FILE 172 - S - 4

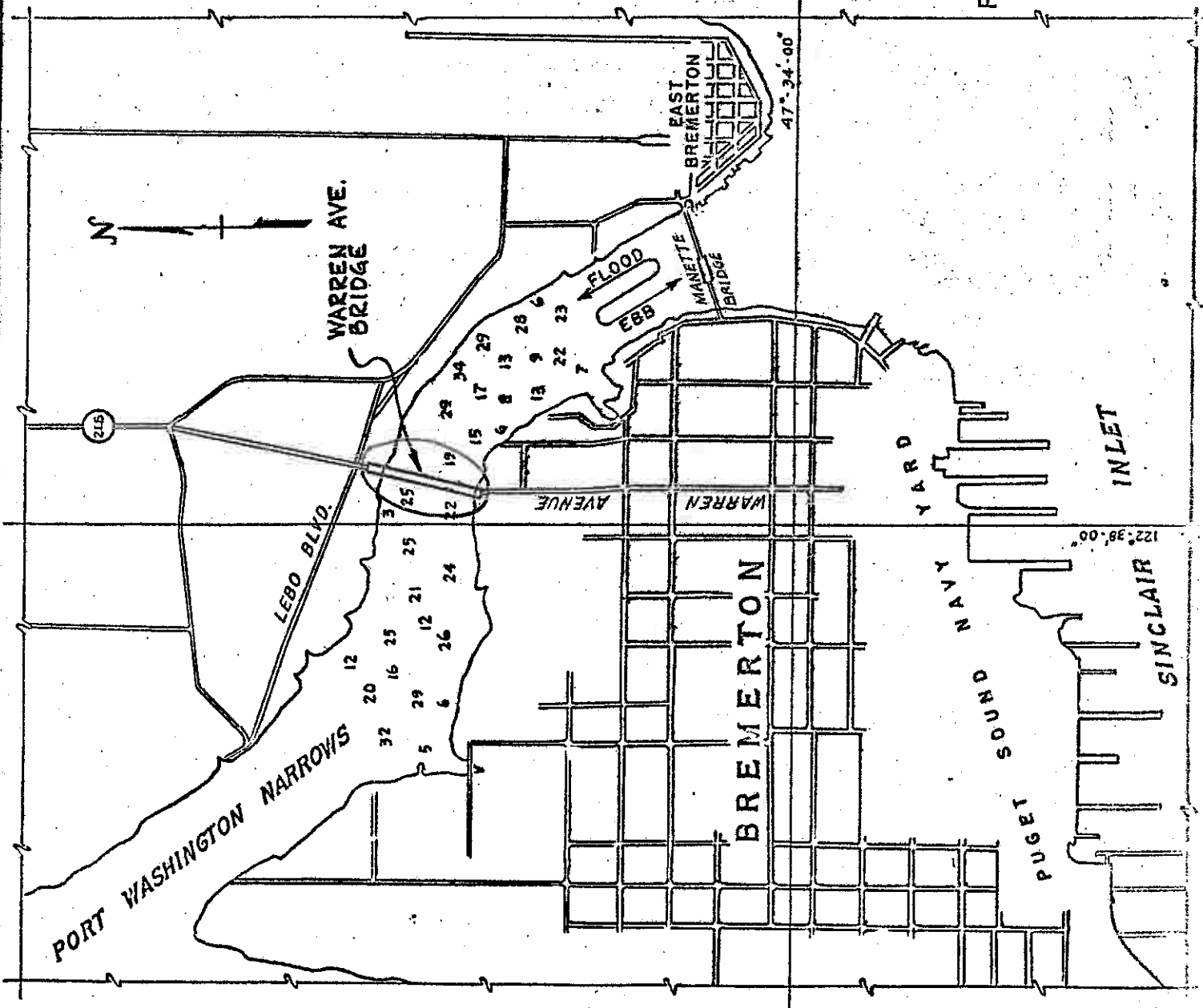


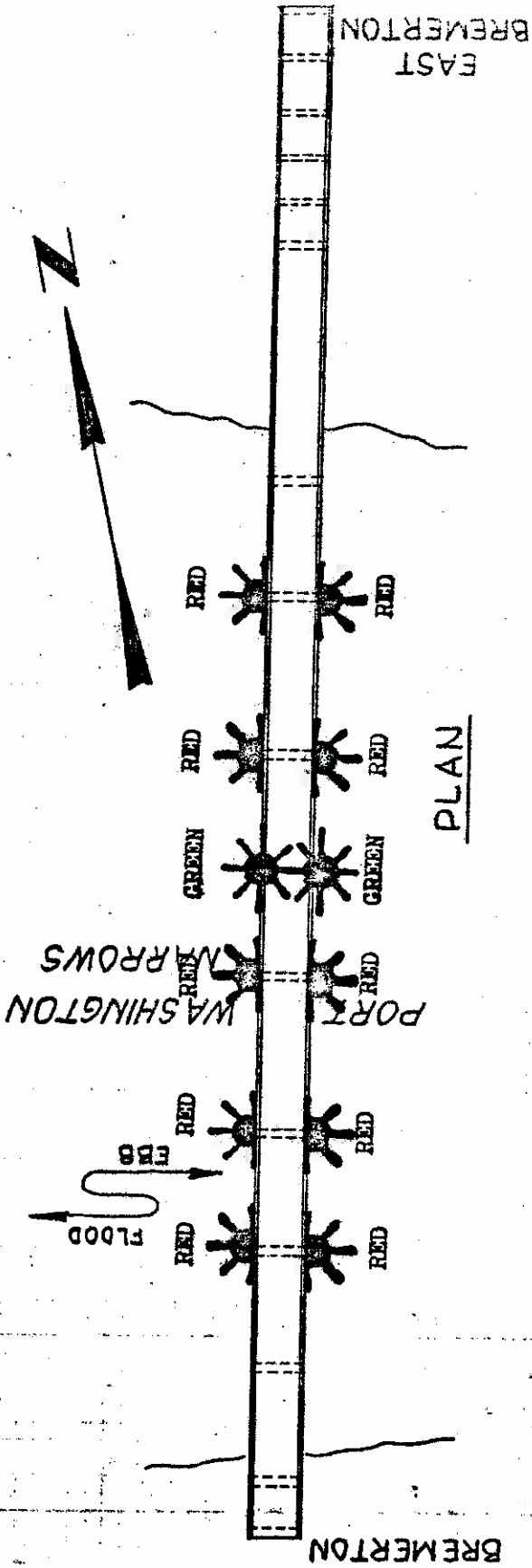
ELEVATION

BREMERTON AREA
BRIDGES

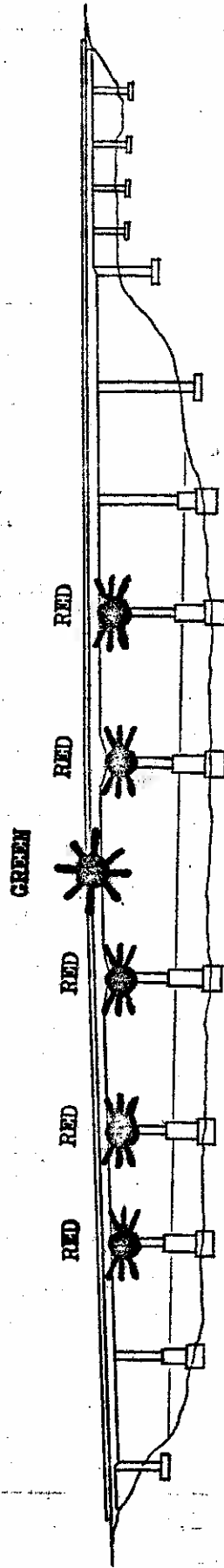
PORT WASHINGTON NARROWS
CITY OF BREMERTON
KITSAP COUNTY, WASHINGTON

FILE 173-S-4





PLAN



ELEVATION

STATE OF WASHINGTON
 PORT WASHINGTON NARROWS
 WARREN AVE. BRIDGE
 CITY OF BREMERTON
 FILE 173-5-4

U.S.C.G. BRIDGE INSPECTION 33CFR 117, 118

LIGHT LIST NO: 17935	SECTOR OFFICE: PS	LIGHT FILE NO: 175-S-4
1. WATERWAY NAME: Agate Pass (Puget Sound)	2. WATERWAY MILE: 1.0	
3. LOCATION of BRIDGE: Near Suquamish, WA		
4. NAME of BRIDGE: Agate Pass Bridge		
5. NAME of OWNER: Washington Department of Transportation		
6. OWNER PHONE NUMBER: (360) 705-7191		
7. TYPE of BRIDGE: (circle one)	POSITION: 47-42-44.000N	122-33-58.000W
118.70 SWING 118.65 FIXED 118.80 BASCULE	118.75 PONTOON	118.85 VERTICAL LIFT

BRIDGE AND PIER LIGHTING	INSTALLED	FUNCTION PROPERLY
8. AERIAL WARNING LIGHT(S) RED 360°	Y / N	Y / N
9. DRAW SPAN LIGHTS RED (CLOSED) GREEN (OPEN)	Y / N Y / N	Y / N Y / N
10. MARGIN OF CHANNEL LIGHTS RED 180°	Y / N	Y / N
11. PIER LIGHTS RED 180°	Y / N	Y / N
12. PIER PROTECTION / FENDERING LIGHTS RED 180°	Y / N	Y / N
13. CENTER OF CHANNEL LIGHTS GREEN 360 ° WHITE 3 VERTICAL 180°	Y / N Y / N	Y / N Y / N

BRIDGE PARTICULARS	INSTALLED	FUNCTION PROPERLY
14. 118.160 CLEARANCE GAUGES	Y / N	Y / N
15. 117.55 BRIDGE REG. SIGNS	Y / N	LEGIBLE Y / N
16. FENDERING / PIER PROTECTION	Y / N	CONDITION Good / Fair / Poor
17. DEBRIS BUILD-UP	Y / N	

18. DISCREPANCIES (ITEM # AND COMMENT)

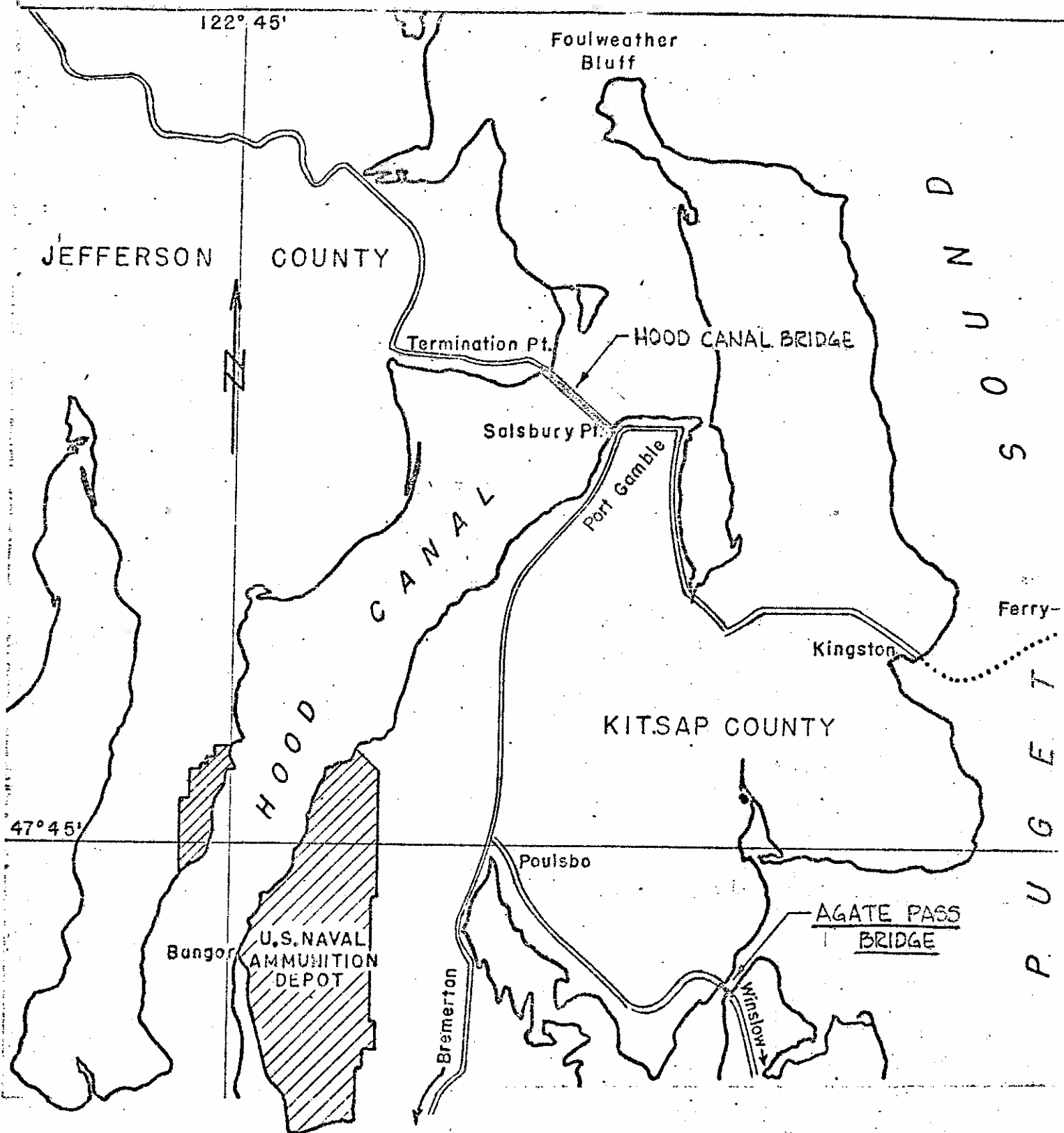
19. HOW BRIDGE WAS INSPECTED (circle two) CAR, BOAT ; DAY, NIGHT

20. DATE OF INSPECTION _____

21. INSPECTOR (PRINT) _____

22. AUX. UNIT _____

23. LOCAL C.G. GROUP PERSON NOTIFIED _____ TIME / DATE _____



HOOD CANAL BRIDGE
AGATE PASS BRIDGE

FILE 175-5-4

U.S.C.G. BRIDGE INSPECTION 33CFR 117, 118

LIGHT LIST NO: 17769	SECTOR OFFICE: PS	LIGHT FILE NO: 179-S-4
1. WATERWAY NAME: Hood Canal (Admiralty Inlet)	2. WATERWAY MILE: 5.0	
3. LOCATION of BRIDGE: Near Port Gamble, Kitsap County		
4. NAME of BRIDGE: Hood Canal Bridge* (West Span)		
5. NAME of OWNER: Washington Department of Transportation		
6. OWNER PHONE NUMBER: (360) 705-7191		
7. TYPE of BRIDGE: (circle one)	POSITION: 47-51-34.000N	122-37-28.000w
118.70 SWING 118.65 FIXED 118.80 BASCULE 118.75 PONTOON 118.85 VERTICAL LIFT		

BRIDGE AND PIER LIGHTING	INSTALLED	FUNCTION PROPERLY
8. AERIAL WARNING LIGHT(S) RED 360°	Y / N	Y / N
9. DRAW SPAN LIGHTS RED (CLOSED) GREEN (OPEN)	Y / N Y / N	Y / N Y / N
10. MARGIN OF CHANNEL LIGHTS RED 180°	Y / N	Y / N
11. PIER LIGHTS RED 180°	Y / N	Y / N
12. PIER PROTECTION / FENDERING LIGHTS RED 180°	Y / N	Y / N
13. CENTER OF CHANNEL LIGHTS GREEN 360 ° WHITE 3 VERTICAL 180°	Y / N Y / N	Y / N Y / N

BRIDGE PARTICULARS	INSTALLED	FUNCTION PROPERLY
14. 118.160 CLEARANCE GAUGES	Y / N	Y / N
15. 117.55 BRIDGE REG. SIGNS	Y / N	LEGIBLE Y / N
16. FENDERING / PIER PROTECTION	Y / N	CONDITION Good / Fair / Poor
17. DEBRIS BUILD-UP	Y / N	

18. DISCREPANCIES (ITEM # AND COMMENT)

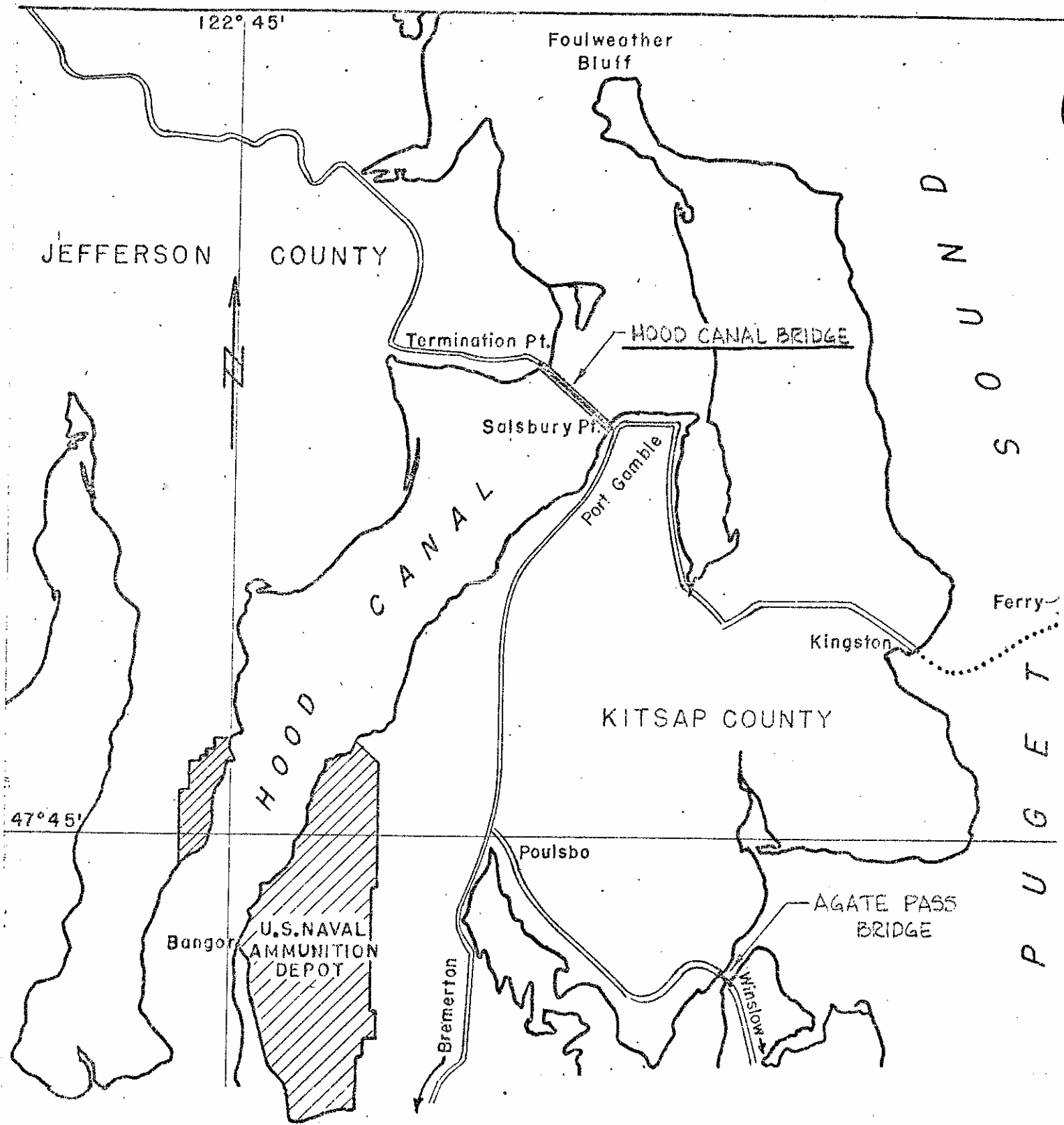
19. HOW BRIDGE WAS INSPECTED (circle two) CAR, BOAT ; DAY, NIGHT

20. DATE OF INSPECTION _____

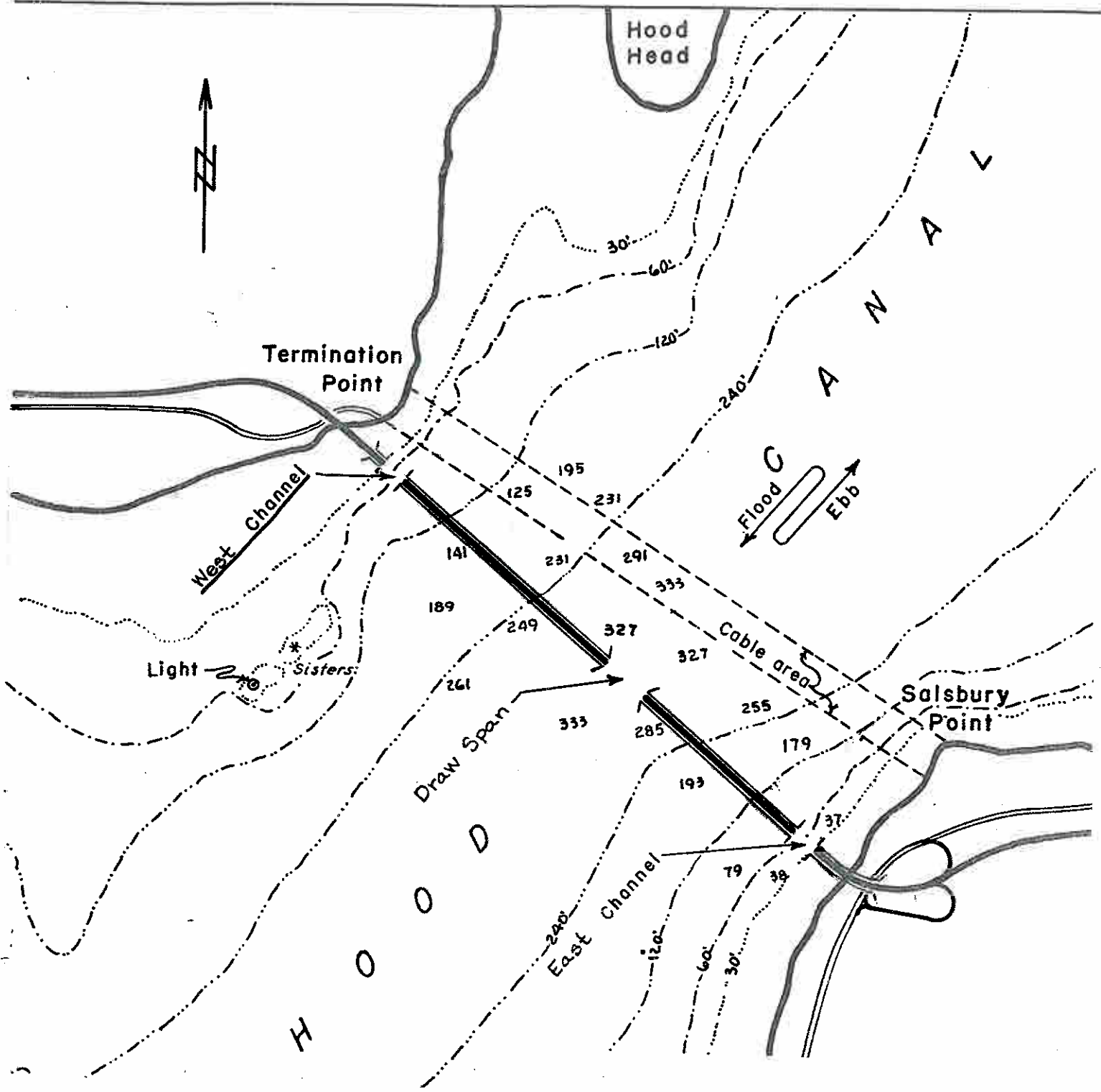
21. INSPECTOR (PRINT) _____

22. AUX. UNIT _____

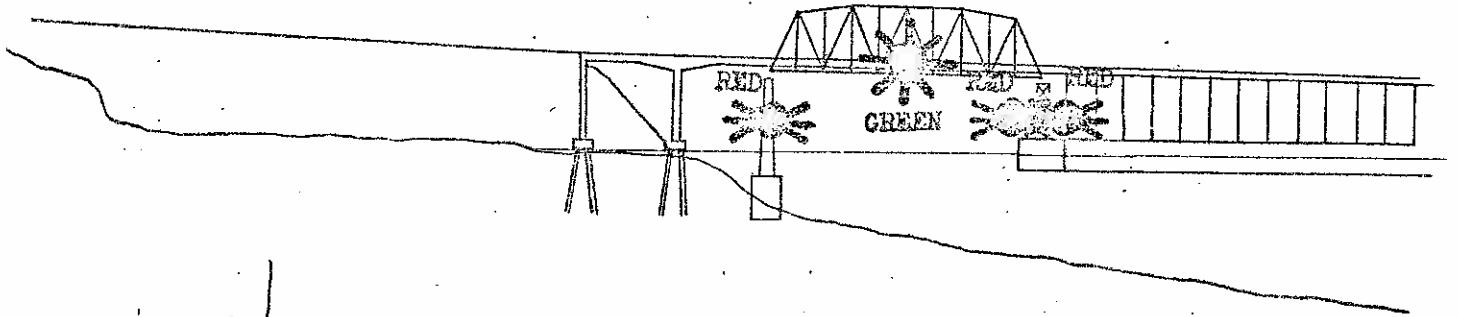
23. LOCAL C.G. GROUP PERSON NOTIFIED _____ TIME / DATE _____



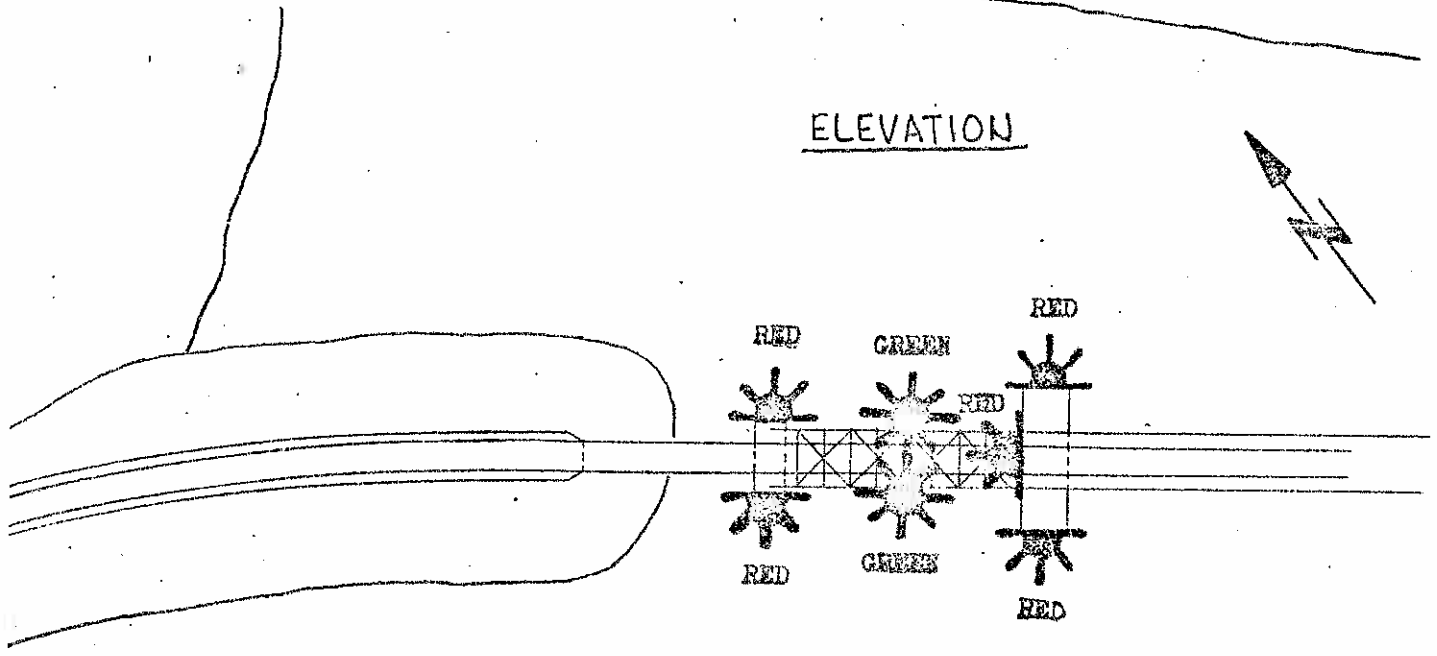
HOOD CANAL BRIDGE 179-S-4
AGATE PASS BRIDGE



STATE OF WASHINGTON
 HOOD CANAL BRIDGE
 NR. PORT GAMBEL, WA
 FILE 179-5-4



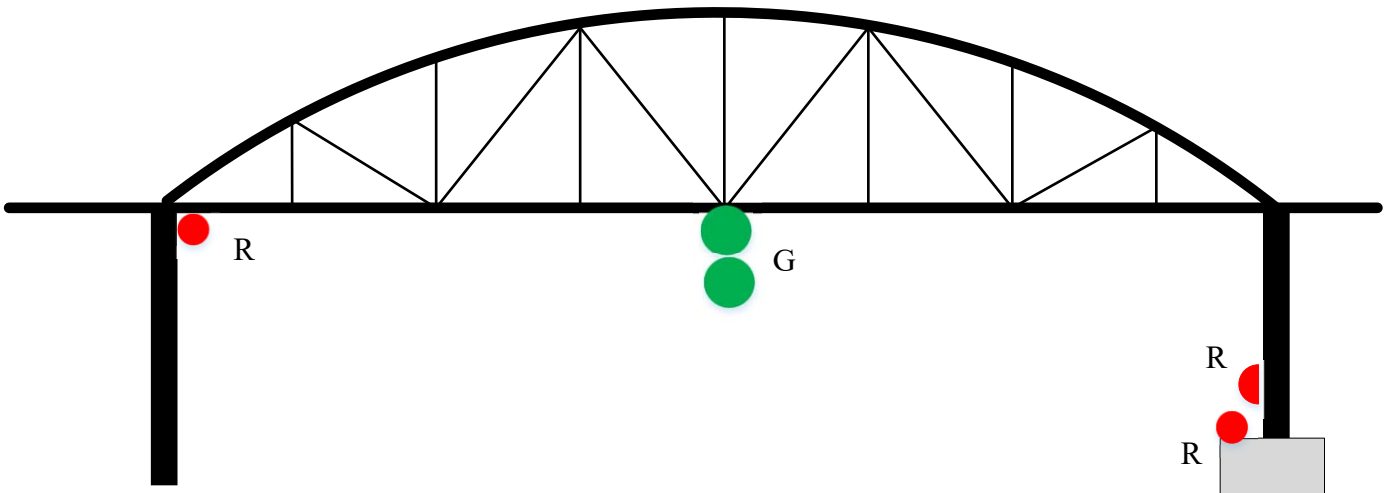
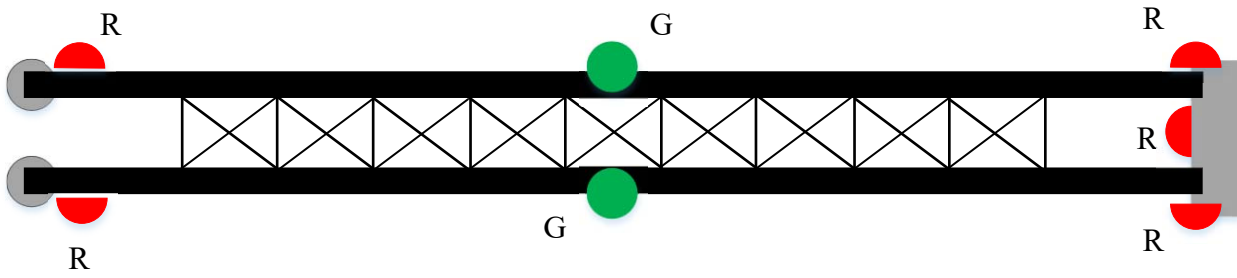
ELEVATION



PLAN

CHANNEL SPAN AT WESTERLY END OF BRIDGE

STATE OF WASHINGTON
 HOOD CANAL BRIDGE
 WEST CHANNEL SPAN
 FILE 179-S-4



Hood Canal Bridge (West Span)
 LLNR 17769
 Hood Canal (Admiralty Inlet)

U.S.C.G. BRIDGE INSPECTION 33CFR 117, 118

LIGHT LIST NO: 17769	SECTOR OFFICE: PS	LIGHT FILE NO: 179-S-4
1. WATERWAY NAME: Hood Canal (Admiralty Inlet)	2. WATERWAY MILE: 5.0	
3. LOCATION of BRIDGE: Near Port Gamble, Kitsap County, WA		
4. NAME of BRIDGE: Hood Canal Bridge* (East Span)		
5. NAME of OWNER: Washington Department of Transportation		
6. OWNER PHONE NUMBER: (360) 705-7191		
7. TYPE of BRIDGE: (circle one)	POSITION: 47-51-34.000N	122-37-28.000w
118.70 SWING 118.65 FIXED	118.80 BASCULE	118.75 PONTOON 118.85 VERTICAL LIFT

BRIDGE AND PIER LIGHTING	INSTALLED	FUNCTION PROPERLY
8. AERIAL WARNING LIGHT(S) RED 360°	Y / N	Y / N
9. DRAW SPAN LIGHTS RED (CLOSED) GREEN (OPEN)	Y / N Y / N	Y / N Y / N
10. MARGIN OF CHANNEL LIGHTS RED 180°	Y / N	Y / N
11. PIER LIGHTS RED 180°	Y / N	Y / N
12. PIER PROTECTION / FENDERING LIGHTS RED 180°	Y / N	Y / N
13. CENTER OF CHANNEL LIGHTS GREEN 360 ° WHITE 3 VERTICAL 180°	Y / N Y / N	Y / N Y / N

BRIDGE PARTICULARS	INSTALLED	FUNCTION PROPERLY
14. 118.160 CLEARANCE GAUGES	Y / N	Y / N
15. 117.55 BRIDGE REG. SIGNS	Y / N	LEGIBLE Y / N
16. FENDERING / PIER PROTECTION	Y / N	CONDITION Good / Fair / Poor
17. DEBRIS BUILD-UP	Y / N	

18. DISCREPANCIES (ITEM # AND COMMENT)

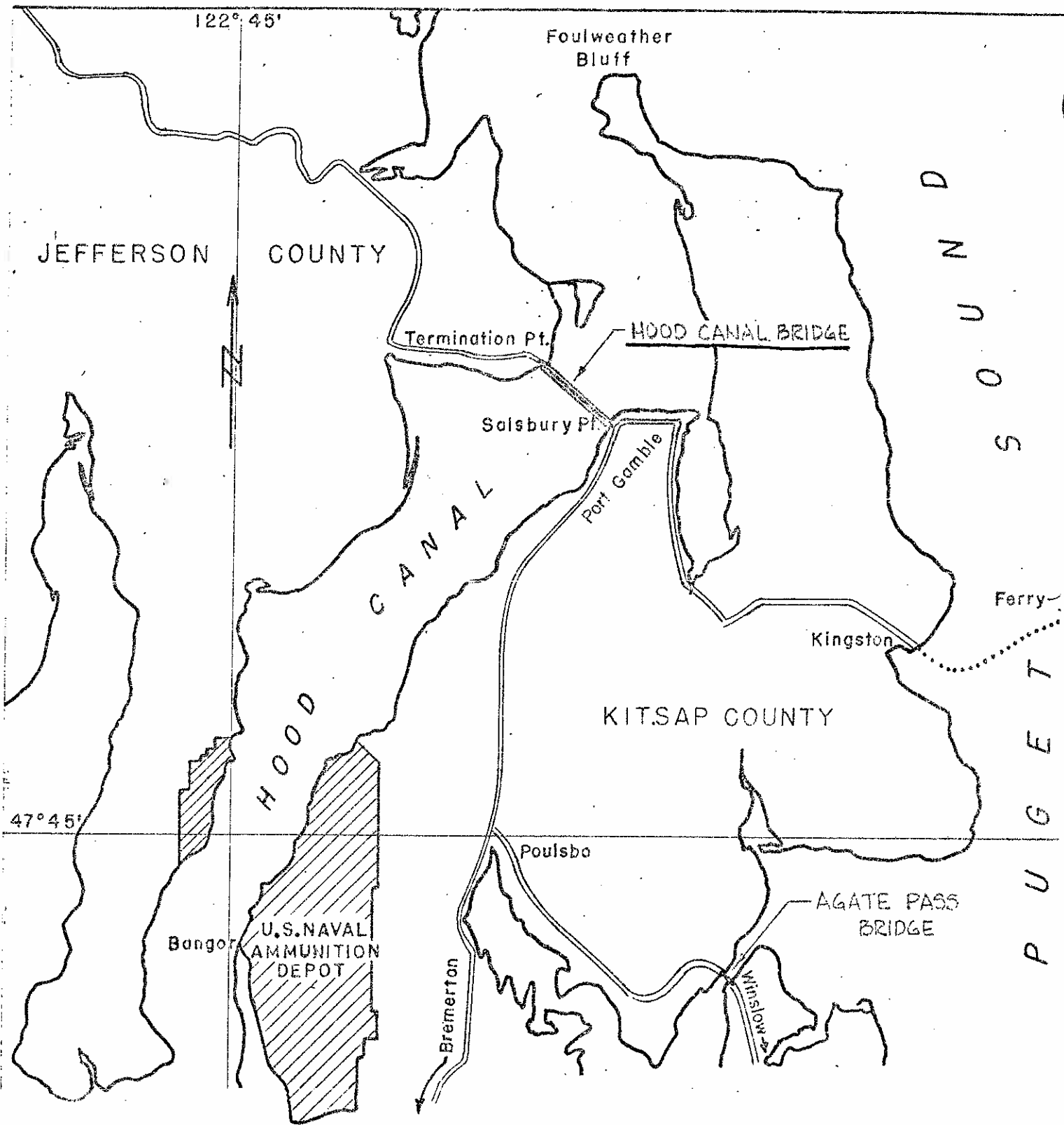
19. HOW BRIDGE WAS INSPECTED (circle two) CAR, BOAT ; DAY, NIGHT

20. DATE OF INSPECTION _____

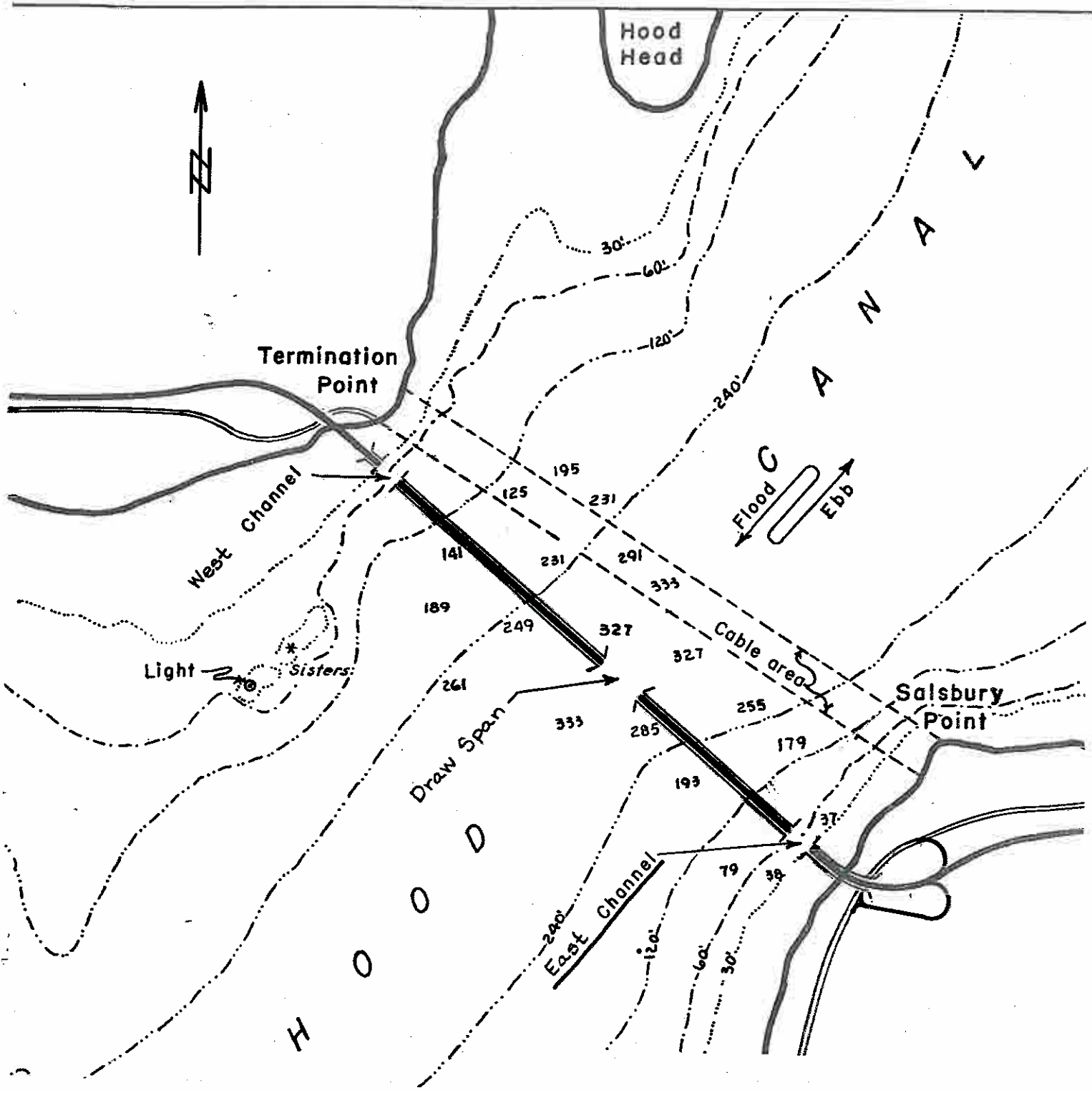
21. INSPECTOR (PRINT) _____

22. AUX. UNIT _____

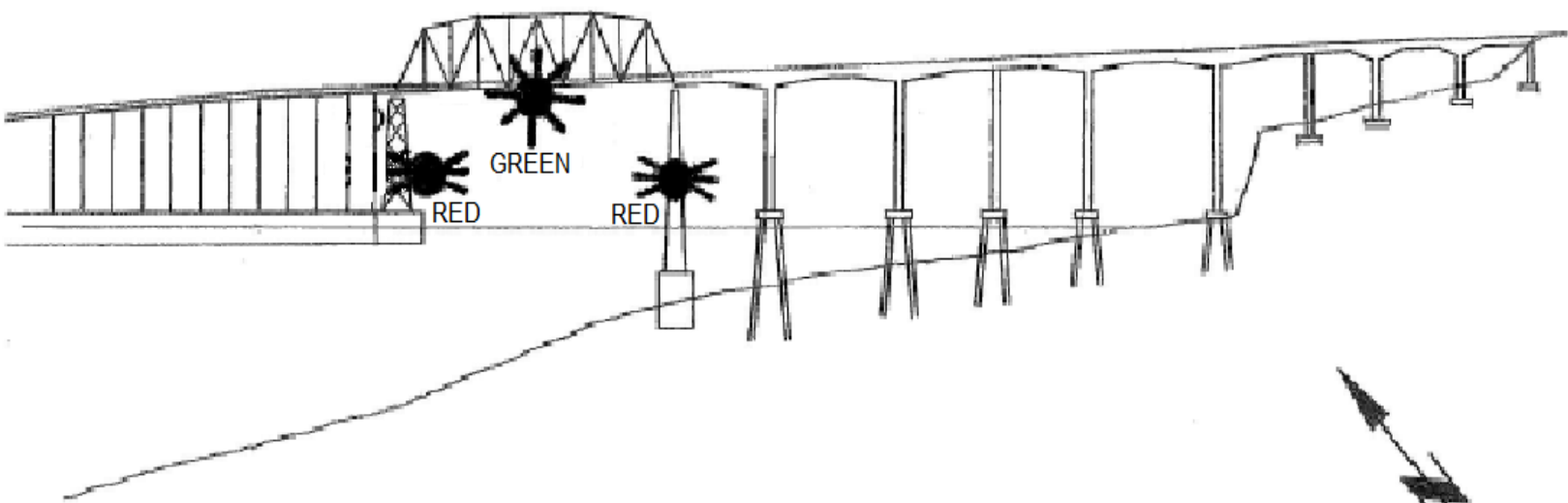
23. LOCAL C.G. GROUP PERSON NOTIFIED _____ TIME / DATE _____



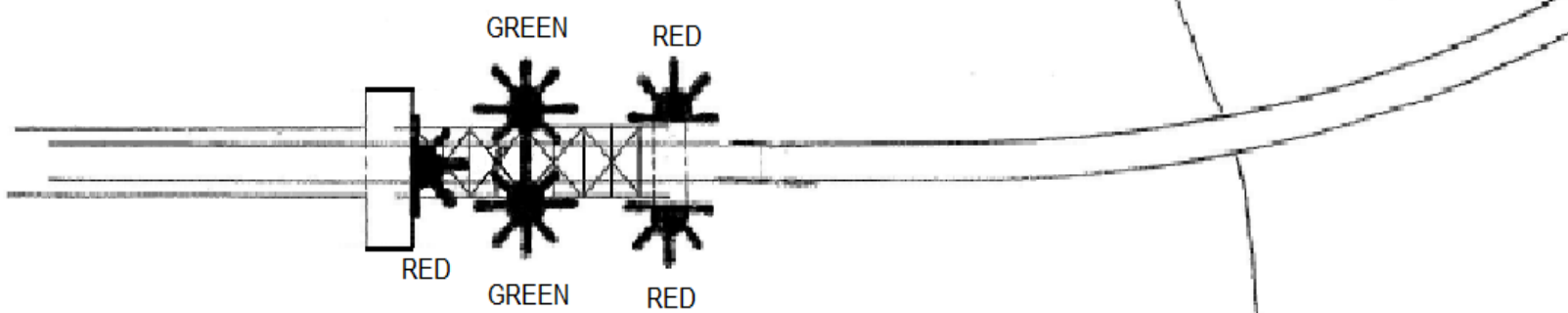
HOOD CANAL BRIDGE 179-5-4
AGATE PASS BRIDGE



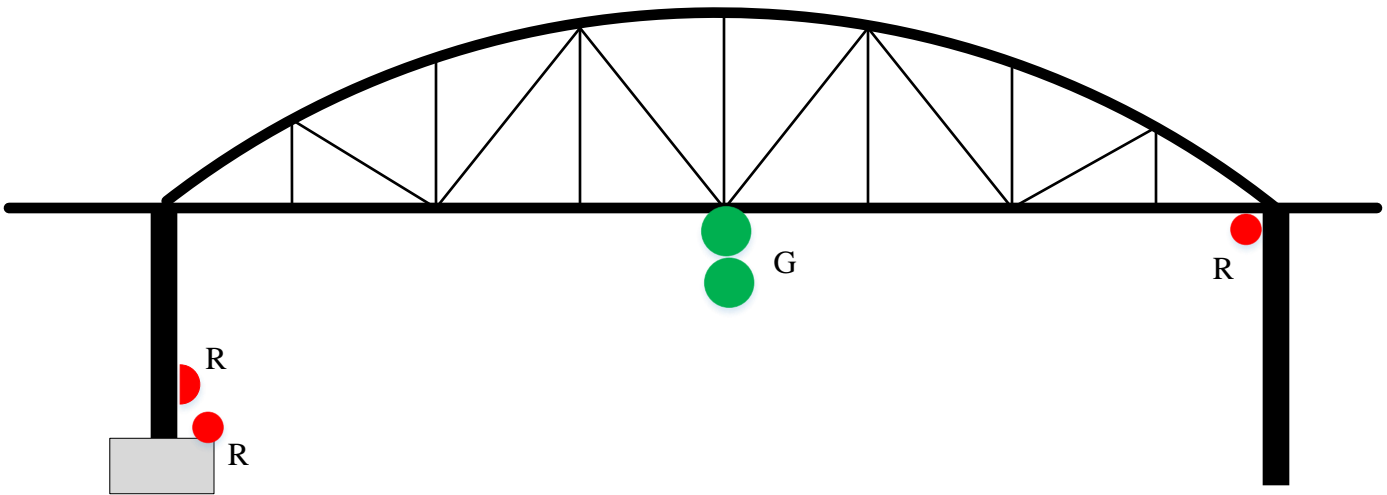
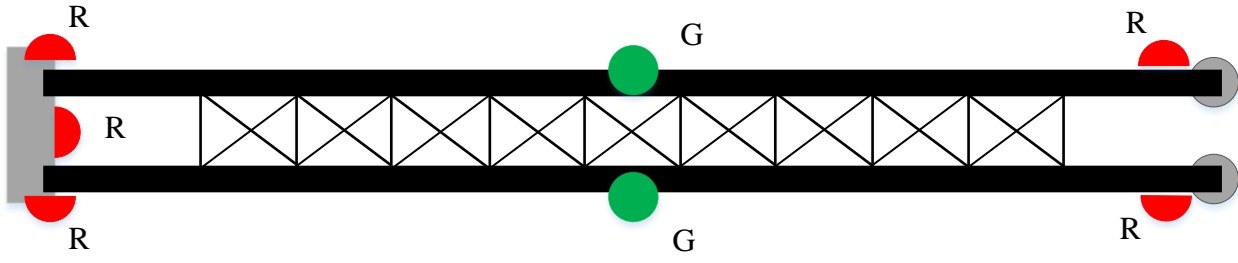
STATE OF WASHINGTON
 HOOD CANAL BRIDGE
 NR. PORT GAMBEL, WA
 FILE 179-S-4



EAST SPAN



HOOD CANAL BRIDGE
HOOD CANAL MILE 5.0
LLNR 17769



Hood Canal Bridge (East Span)
LLNR 17769
Hood Canal (Admiralty Inlet)

U.S.C.G. BRIDGE INSPECTION 33CFR 117, 118

LIGHT LIST NO: 17769	SECTOR OFFICE: PS	LIGHT FILE NO: 179-S-4
1. WATERWAY NAME: Hood Canal (Admiralty Inlet)	2. WATERWAY MILE: 5.0	
3. LOCATION of BRIDGE: Near Port Gamble, Kitsap County, Washington		
4. NAME of BRIDGE: Hood Canal Bridge* (Main Span)		
5. NAME of OWNER: Washington Department of Transportation		
6. OWNER PHONE NUMBER: (360) 705-7191		
7. TYPE of BRIDGE: (circle one)	POSITION: 47-51-34.000N	122-37-28.000w
118.70 SWING 118.65 FIXED	118.80 BASCULE	118.75 PONTOON 118.85 VERTICAL LIFT

BRIDGE AND PIER LIGHTING	INSTALLED	FUNCTION PROPERLY
8. AERIAL WARNING LIGHT(S) RED 360°	Y / N	Y / N
9. DRAW SPAN LIGHTS RED (CLOSED) GREEN (OPEN)	Y / N Y / N	Y / N Y / N
10. MARGIN OF CHANNEL LIGHTS RED 180°	Y / N	Y / N
11. PIER LIGHTS RED 180°	Y / N	Y / N
12. PIER PROTECTION / FENDERING LIGHTS RED 180°	Y / N	Y / N
13. CENTER OF CHANNEL LIGHTS GREEN 360 ° WHITE 3 VERTICAL 180°	Y / N Y / N	Y / N Y / N

BRIDGE PARTICULARS	INSTALLED	FUNCTION PROPERLY
14. 118.160 CLEARANCE GAUGES	Y / N	Y / N
15. 117.55 BRIDGE REG. SIGNS	Y / N	LEGIBLE Y / N
16. FENDERING / PIER PROTECTION	Y / N	CONDITION Good / Fair / Poor
17. DEBRIS BUILD-UP	Y / N	

18. DISCREPANCIES (ITEM # AND COMMENT)

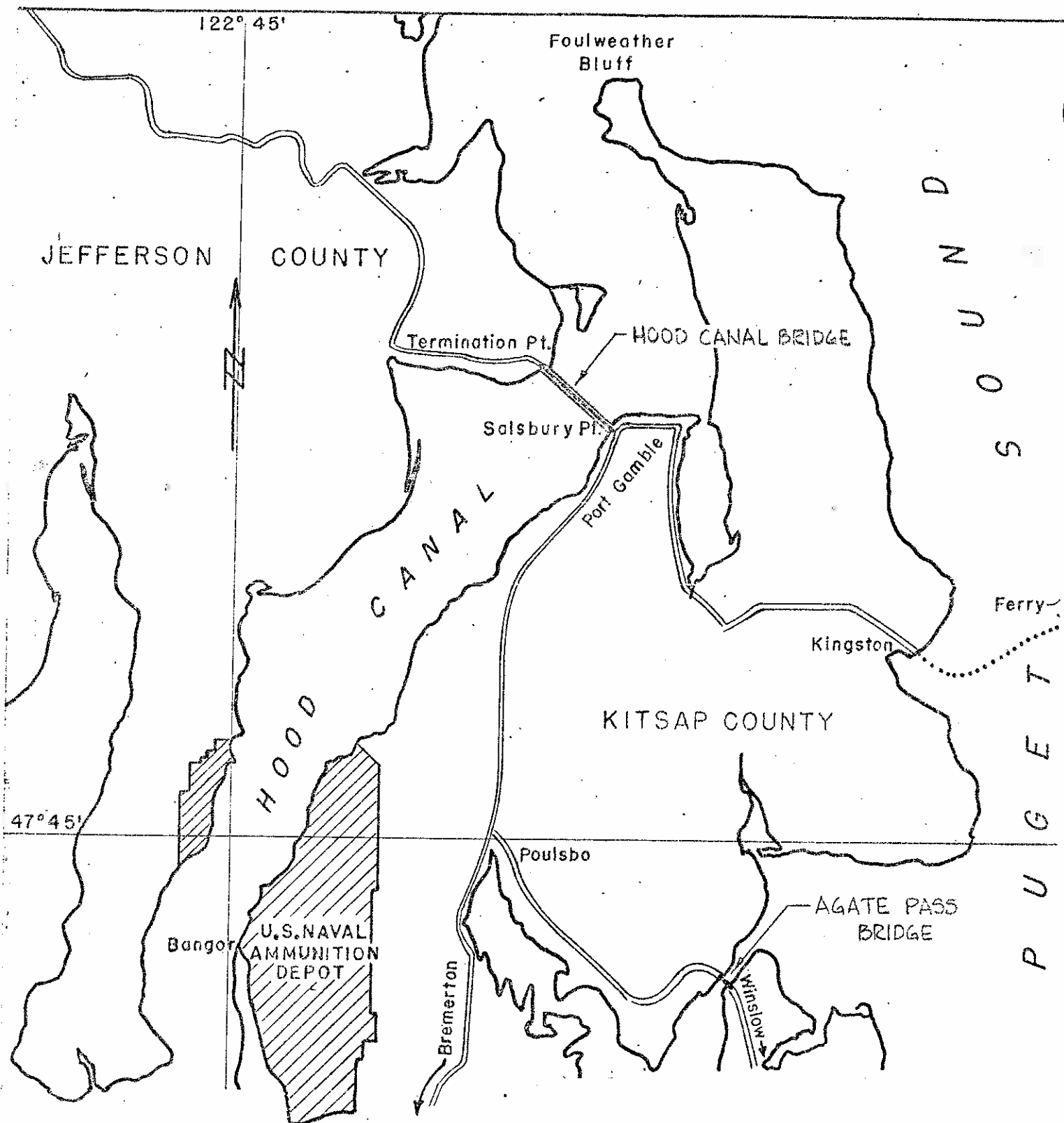
19. HOW BRIDGE WAS INSPECTED (circle two) CAR, BOAT ; DAY, NIGHT

20. DATE OF INSPECTION _____

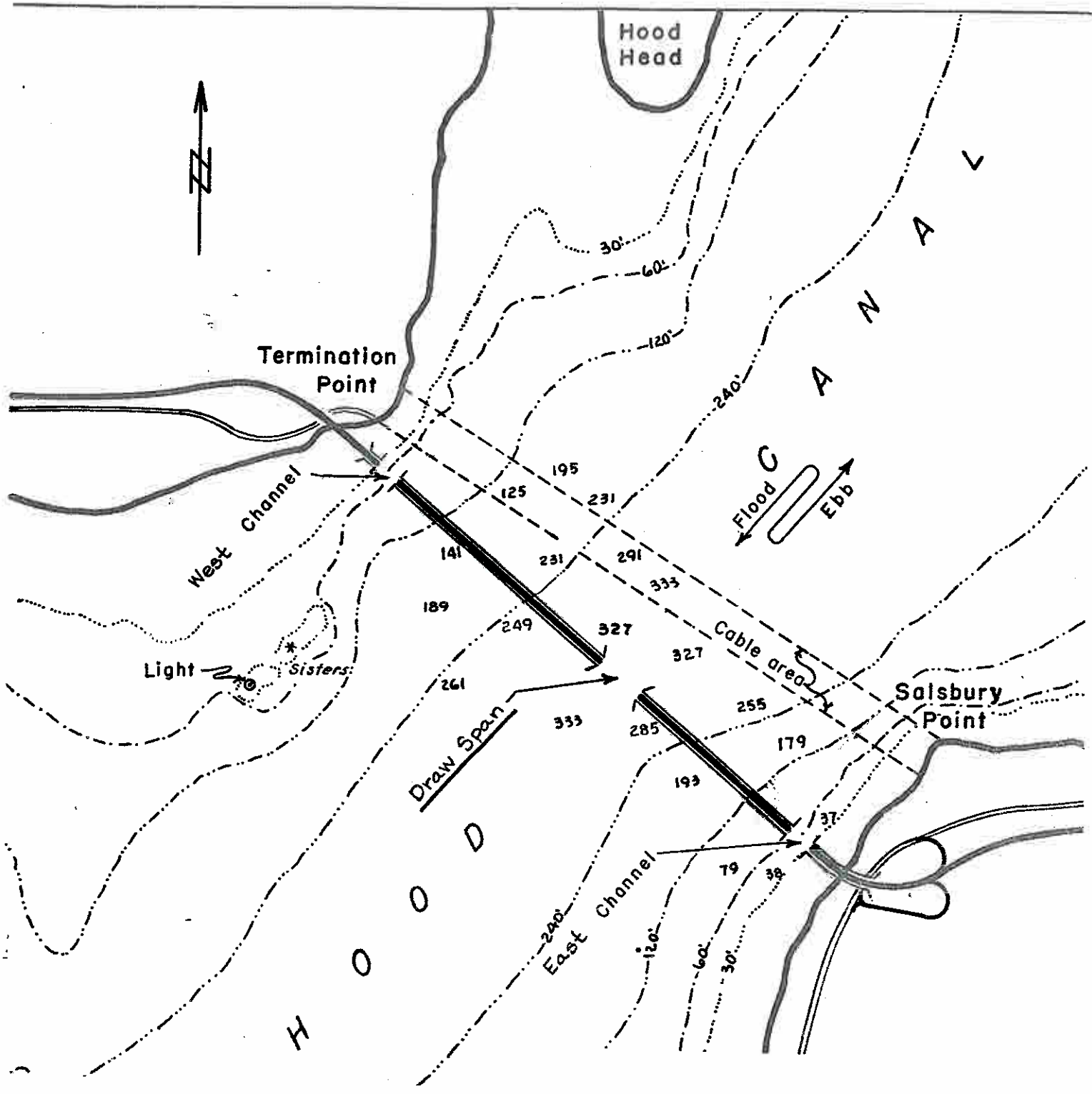
21. INSPECTOR (PRINT) _____

22. AUX. UNIT _____

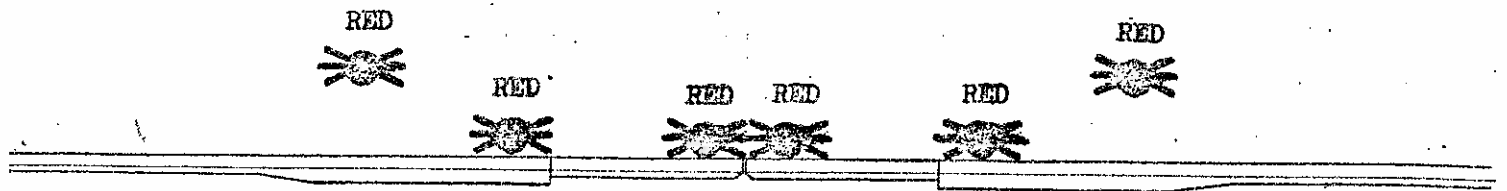
23. LOCAL C.G. GROUP PERSON NOTIFIED _____ TIME / DATE _____



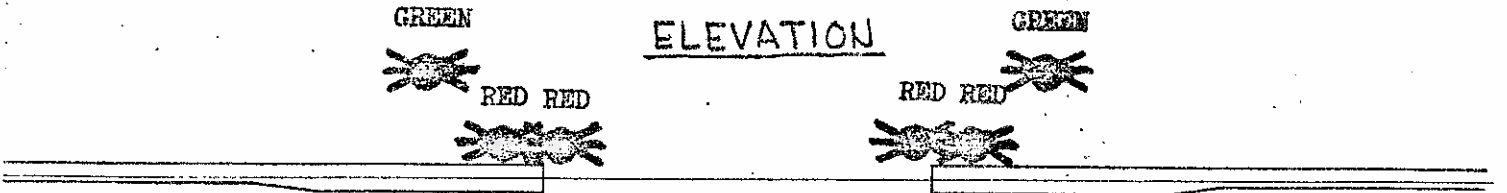
HOOD CANAL BRIDGE 179-S-4
AGATE PASS BRIDGE



STATE OF WASHINGTON
 HOOD CANAL BRIDGE
 NR. PORT GAMBEL, WA
 FILE 179-S-4

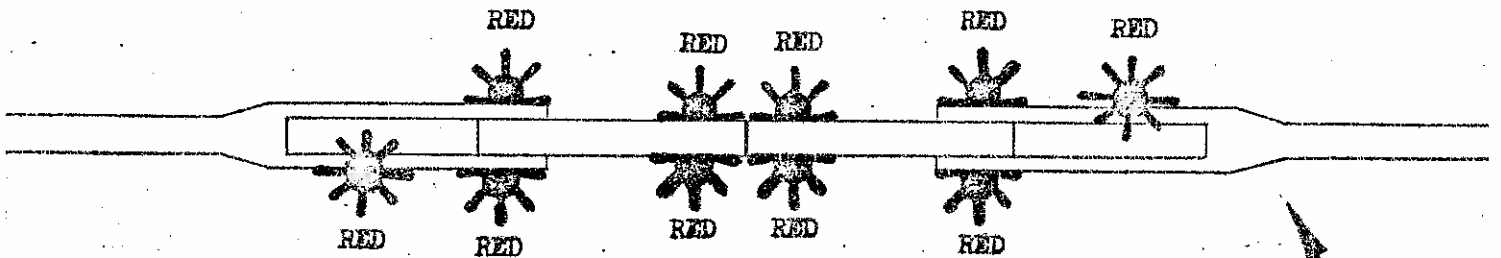


CLOSED POSITION




OPEN POSITION

ELEVATION



CLOSED POSITION

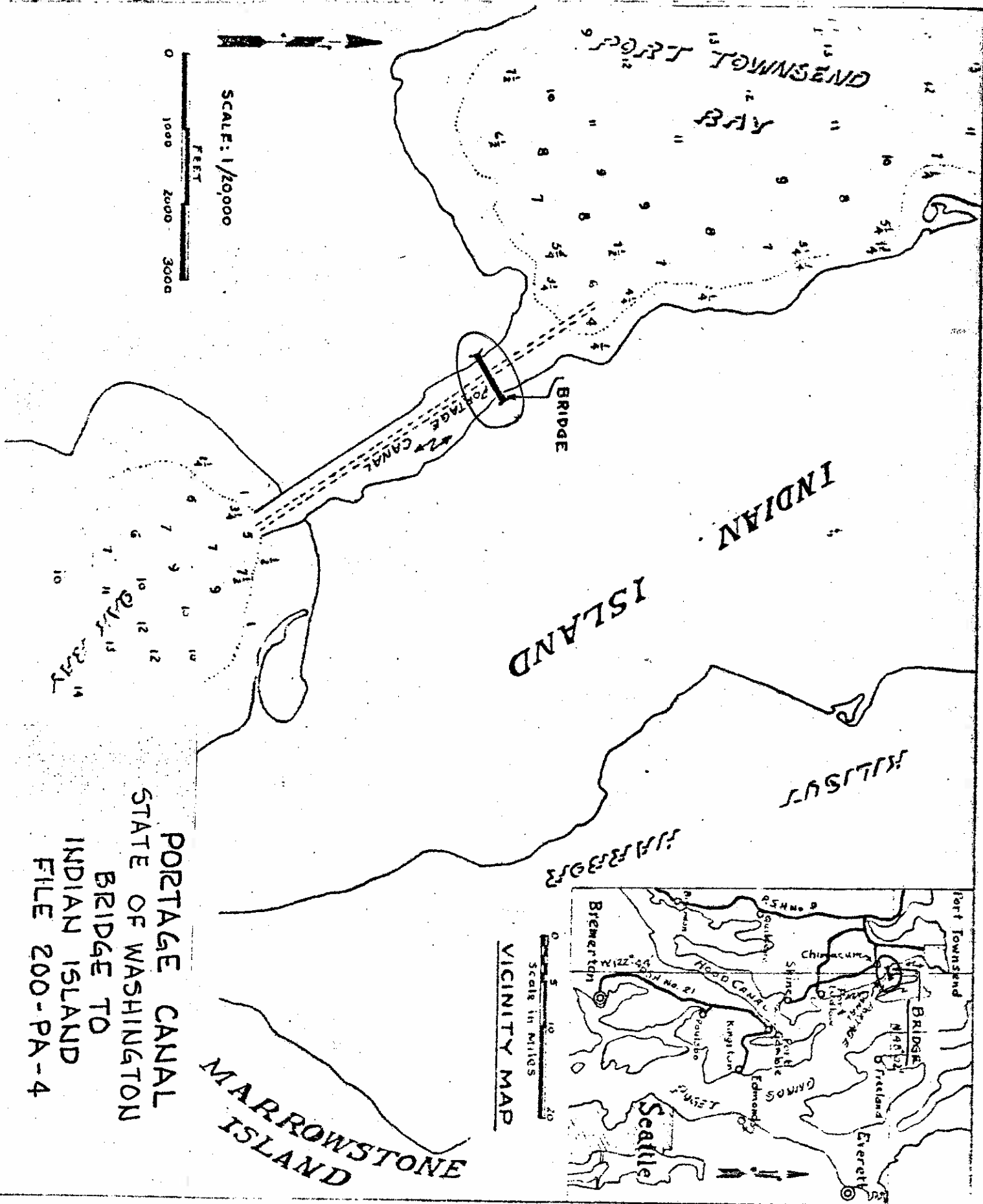

PLAN



OPEN POSITION

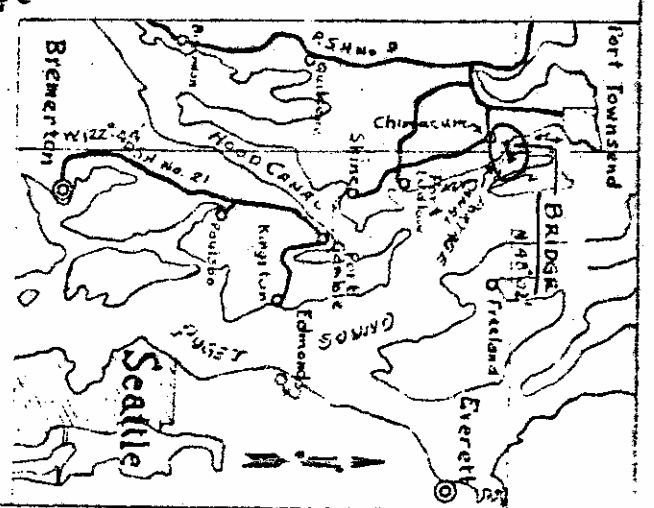

PLAN

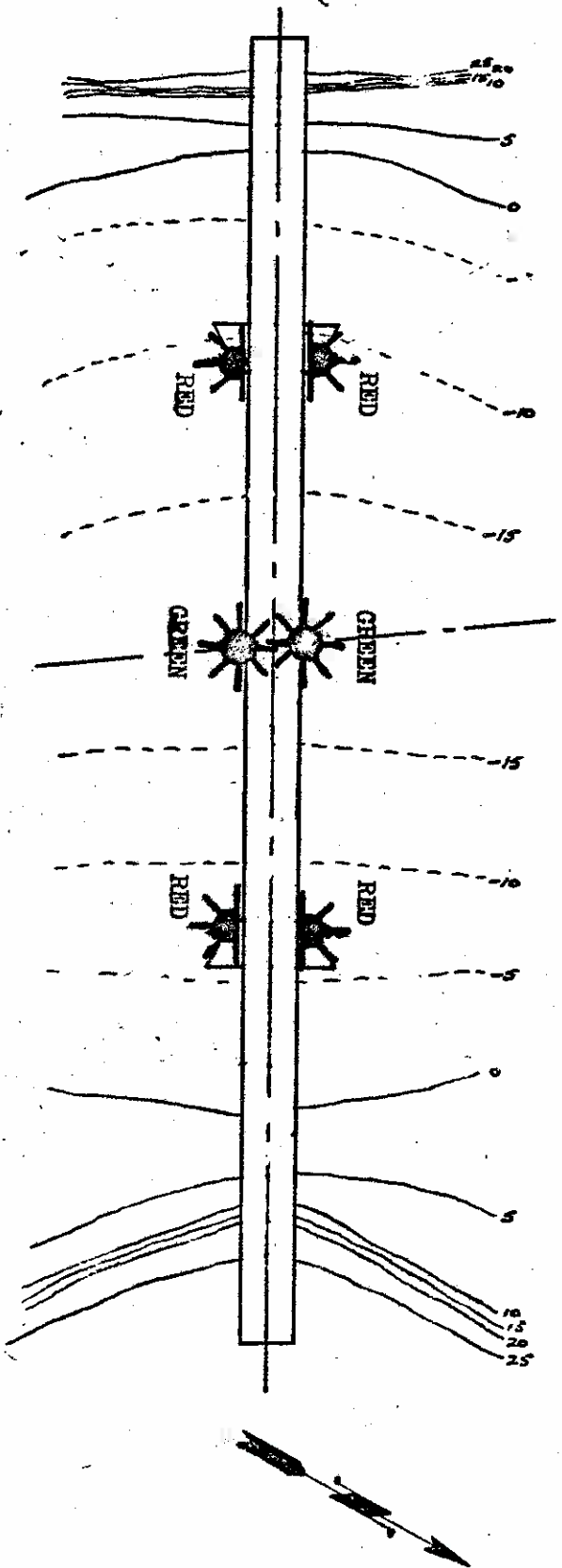
STATE OF WASHINGTON
 HOOD CANAL BRIDGE
 CENTRAL DRAW SPAN
 FILE 179-6-4



PORTAGE CANAL
 STATE OF WASHINGTON
 BRIDGE TO
 INDIAN ISLAND
 FILE 200-PA-4

VICINITY MAP





PLAN
SCALE 1" = 80'
100'

PORTAGE CANAL
STATE OF WASHINGTON
BRIDGE TO
INDIAN ISLAND
FILE 200-PA-4

ELEVATION

