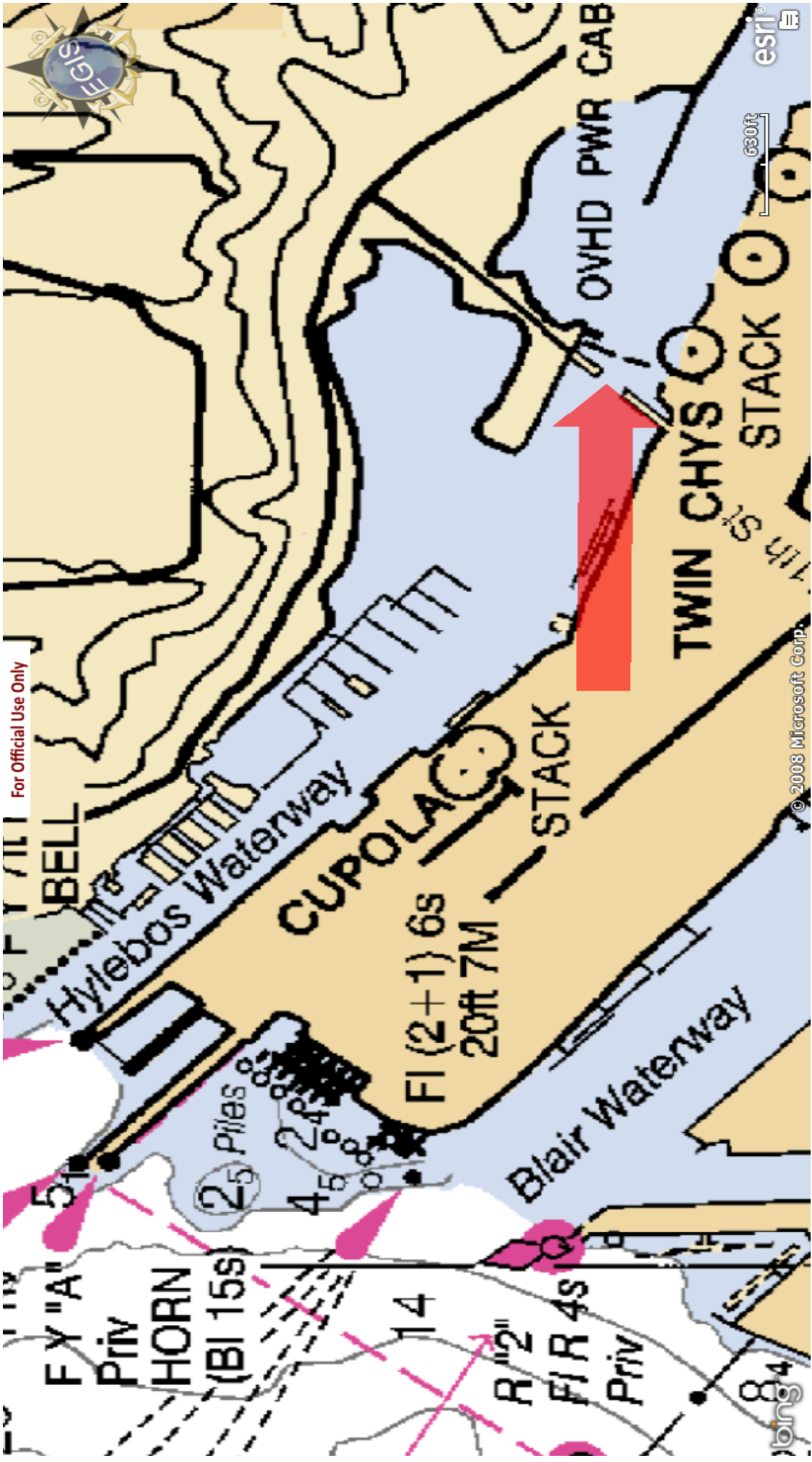
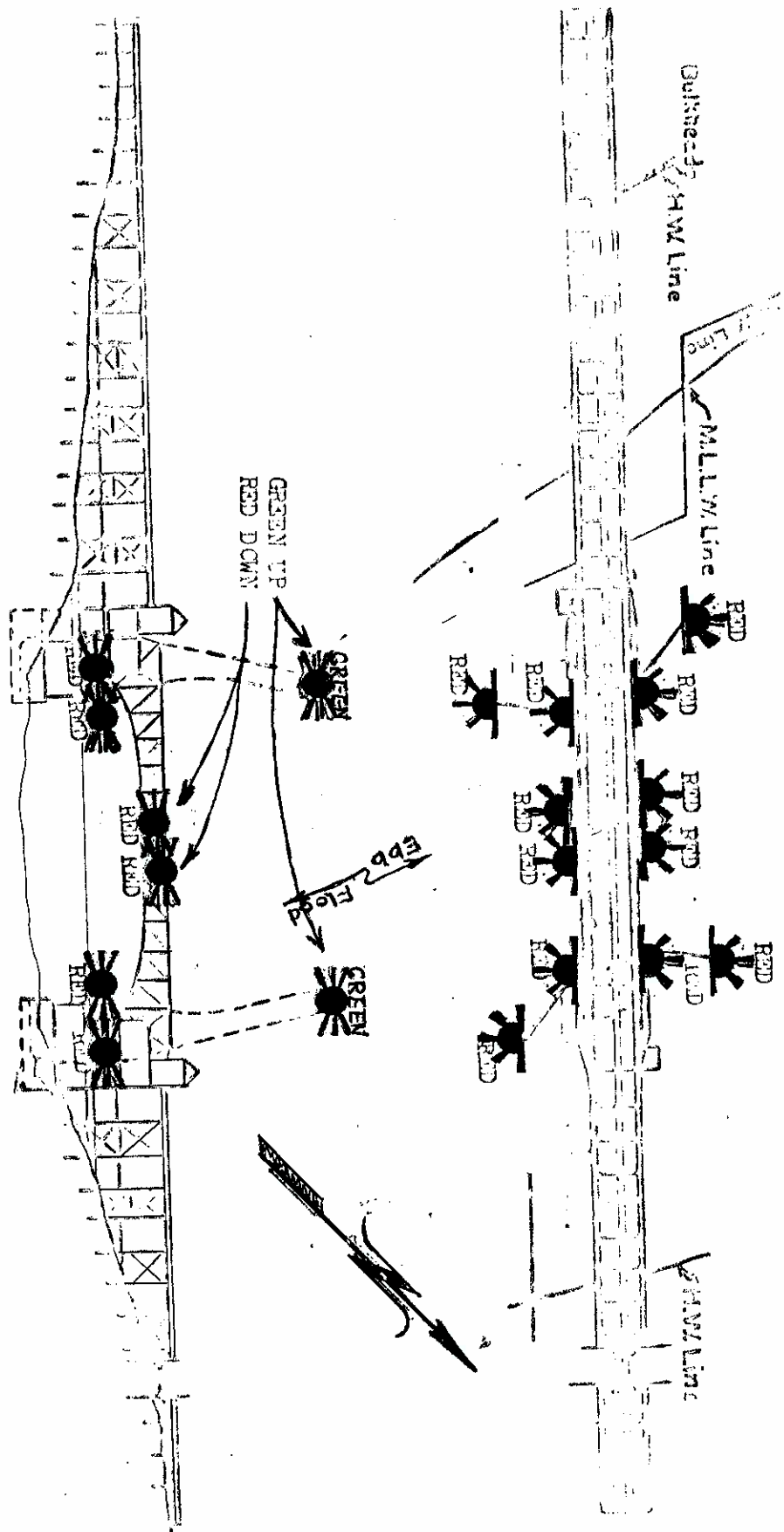


For Official Use Only

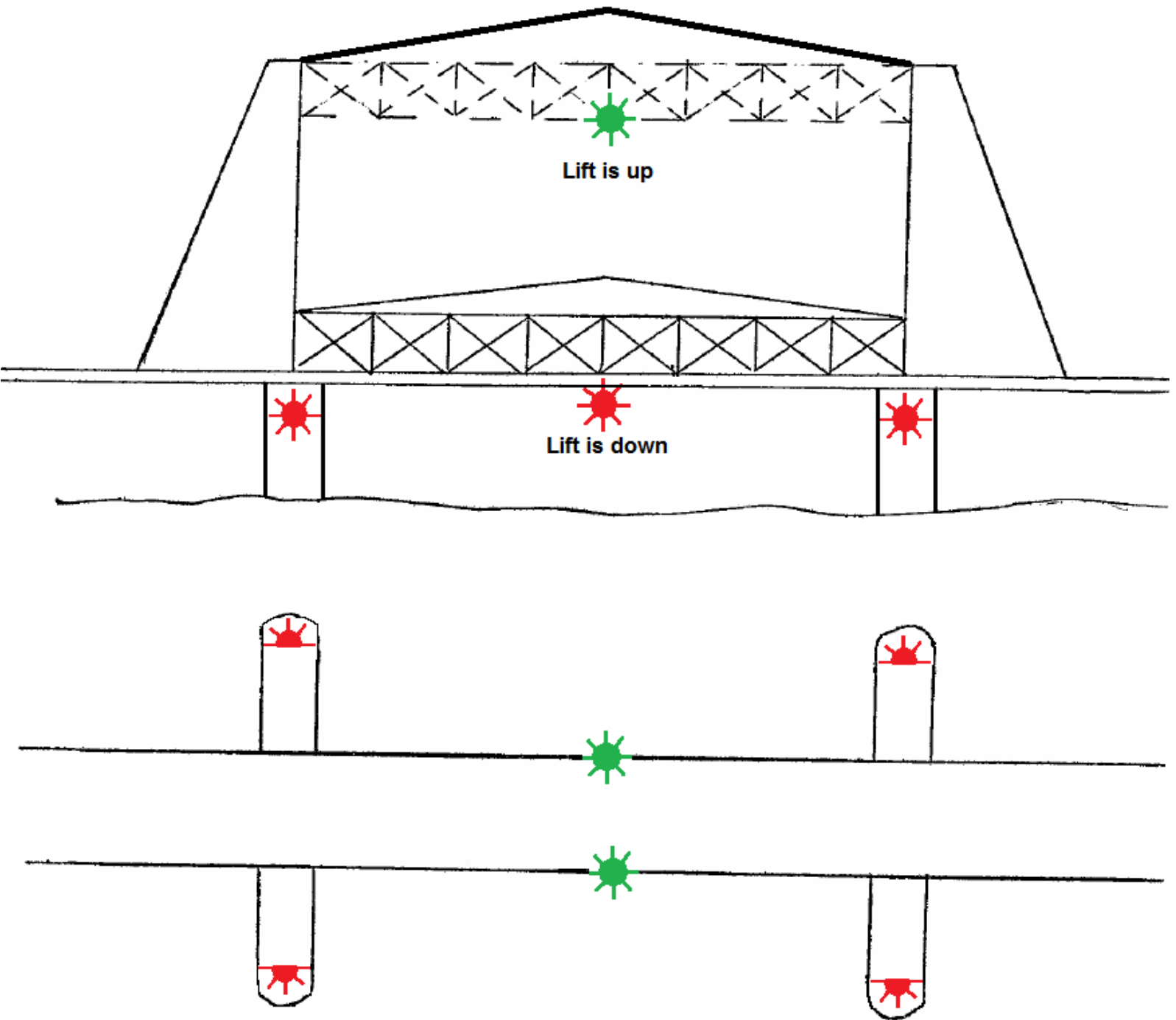




EAST ELEVENTH STREET BRIDGE
 CITY OF TACOMA
 DEPARTMENT OF PUBLIC WORKS
 HYLEBOS WATERWAY BRIDGE
 IN TACOMA
 FILE 158-5-3



South 11th Street Bridge
LLNR 17125.5
Thea Foss Waterway
Mile 0.6



U.S.C.G. BRIDGE INSPECTION 33CFR 117, 118

LIGHT LIST NO: 17227	SECTOR OFFICE: PS	LIGHT FILE NO: 164-S-3
1. WATERWAY NAME: Tacoma Narrows (Puget Sound)	2. WATERWAY MILE: N/A	
3. LOCATION of BRIDGE: Tacoma, WA (EB)		
4. NAME of BRIDGE: Tacoma Narrows Bridge (SR-16)		
5. NAME of OWNER: Washington Department of Transportation		
6. OWNER PHONE NUMBER: (360) 705-7191		
7. TYPE of BRIDGE: (circle one)	POSITION: 47-16-06.000N	122-33-01.000W
118.70 SWING 118.65 FIXED 118.80 BASCULE 118.75 PONTOON 118.85 VERTICAL LIFT		

BRIDGE AND PIER LIGHTING	INSTALLED	FUNCTION PROPERLY
8. AERIAL WARNING LIGHT(S) RED 360°	Y / N	Y / N
9. DRAW SPAN LIGHTS RED (CLOSED) GREEN (OPEN)	Y / N Y / N	Y / N Y / N
10. MARGIN OF CHANNEL LIGHTS RED 180°	Y / N	Y / N
11. PIER LIGHTS RED 180°	Y / N	Y / N
12. PIER PROTECTION / FENDERING LIGHTS RED 180°	Y / N	Y / N
13. CENTER OF CHANNEL LIGHTS GREEN 360 ° WHITE 3 VERTICAL 180°	Y / N Y / N	Y / N Y / N

BRIDGE PARTICULARS	INSTALLED	FUNCTION PROPERLY
14. 118.160 CLEARANCE GAUGES	Y / N	Y / N
15. 117.55 BRIDGE REG. SIGNS	Y / N	LEGIBLE Y / N
16. FENDERING / PIER PROTECTION	Y / N	CONDITION Good / Fair / Poor
17. DEBRIS BUILD-UP	Y / N	

18. DISCREPANCIES (ITEM # AND COMMENT)

19. HOW BRIDGE WAS INSPECTED (circle two) CAR, BOAT ; DAY, NIGHT

20. DATE OF INSPECTION _____

21. INSPECTOR (PRINT) _____

22. AUX. UNIT _____

23. LOCAL C.G. GROUP PERSON NOTIFIED _____ TIME / DATE _____

U.S.C.G. BRIDGE INSPECTION 33CFR 117, 118

LIGHT LIST NO: 17228	SECTOR OFFICE: PS	LIGHT FILE NO: 165-S-3
1. WATERWAY NAME: Tacoma Narrows (Puget Sound)	2. WATERWAY MILE: N/A	
3. LOCATION of BRIDGE: Tacoma, WA (WB)		
4. NAME of BRIDGE: Tacoma Narrows Bridge (SR-16)		
5. NAME of OWNER: Washington Department of Transportation		
6. OWNER PHONE NUMBER: (360) 705-7191		
7. TYPE of BRIDGE: (circle one)	POSITION: 47-16-05.000N	122-33-04.000W
118.70 SWING 118.65 FIXED 118.80 BASCULE 118.75 PONTOON 118.85 VERTICAL LIFT		

BRIDGE AND PIER LIGHTING	INSTALLED	FUNCTION PROPERLY
8. AERIAL WARNING LIGHT(S) RED 360°	Y / N	Y / N
9. DRAW SPAN LIGHTS RED (CLOSED) GREEN (OPEN)	Y / N Y / N	Y / N Y / N
10. MARGIN OF CHANNEL LIGHTS RED 180°	Y / N	Y / N
11. PIER LIGHTS RED 180°	Y / N	Y / N
12. PIER PROTECTION / FENDERING LIGHTS RED 180°	Y / N	Y / N
13. CENTER OF CHANNEL LIGHTS GREEN 360 ° WHITE 3 VERTICAL 180°	Y / N Y / N	Y / N Y / N

BRIDGE PARTICULARS	INSTALLED	FUNCTION PROPERLY
14. 118.160 CLEARANCE GAUGES	Y / N	Y / N
15. 117.55 BRIDGE REG. SIGNS	Y / N	LEGIBLE Y / N
16. FENDERING / PIER PROTECTION	Y / N	CONDITION Good / Fair / Poor
17. DEBRIS BUILD-UP	Y / N	

18. DISCREPANCIES (ITEM # AND COMMENT)

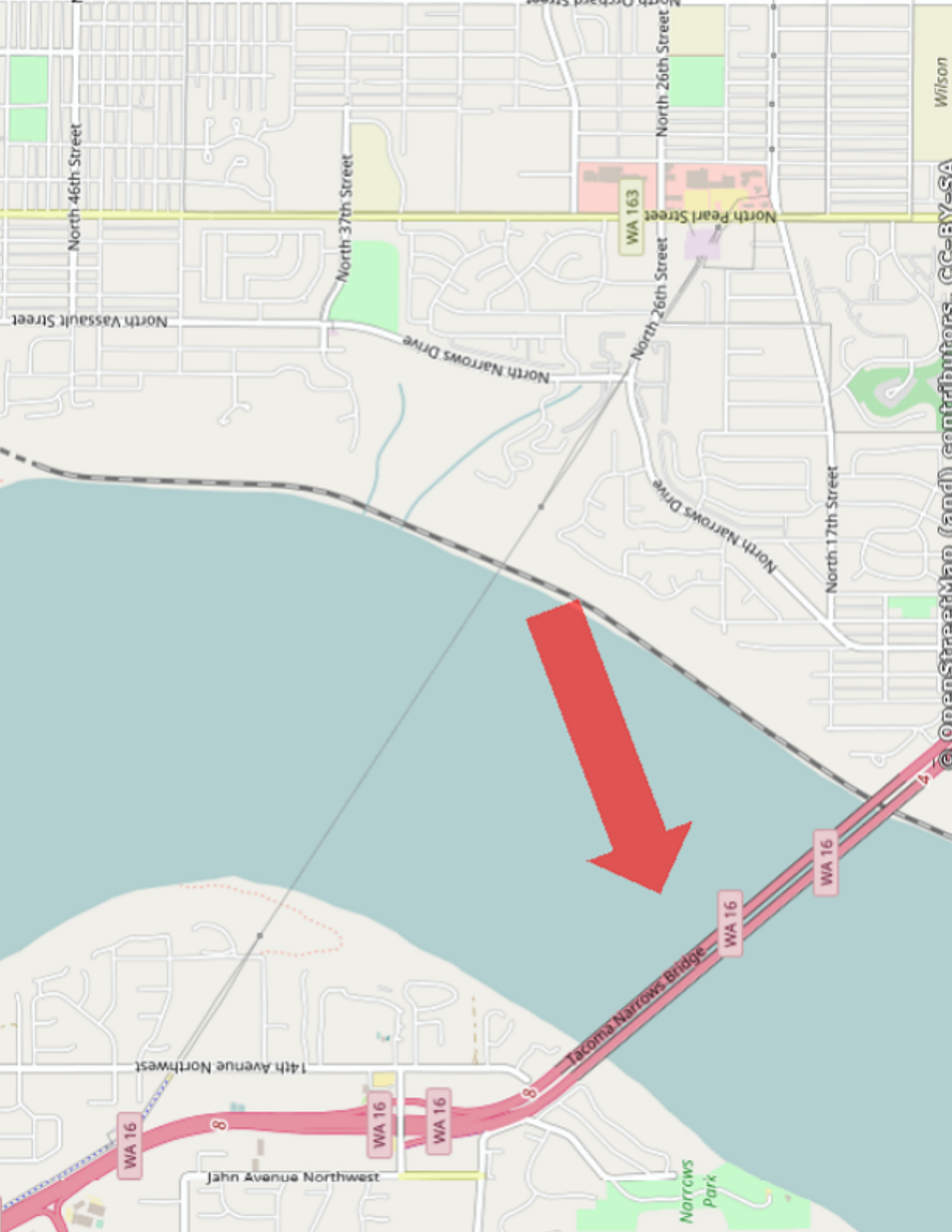
19. HOW BRIDGE WAS INSPECTED (circle two) CAR, BOAT ; DAY, NIGHT

20. DATE OF INSPECTION _____

21. INSPECTOR (PRINT) _____

22. AUX. UNIT _____

23. LOCAL C.G. GROUP PERSON NOTIFIED _____ TIME / DATE _____



North 46th Street

North Vassault Street

North 37th Street

North 26th Street

North 26th Street

North 17th Street

North Narrows Drive

North Pearl Street

North Narrows Drive

14th Avenue Northwest

Jahn Avenue Northwest

Tacoma Narrows Bridge

WA 16

WA 16

WA 16

WA 16

WA 16

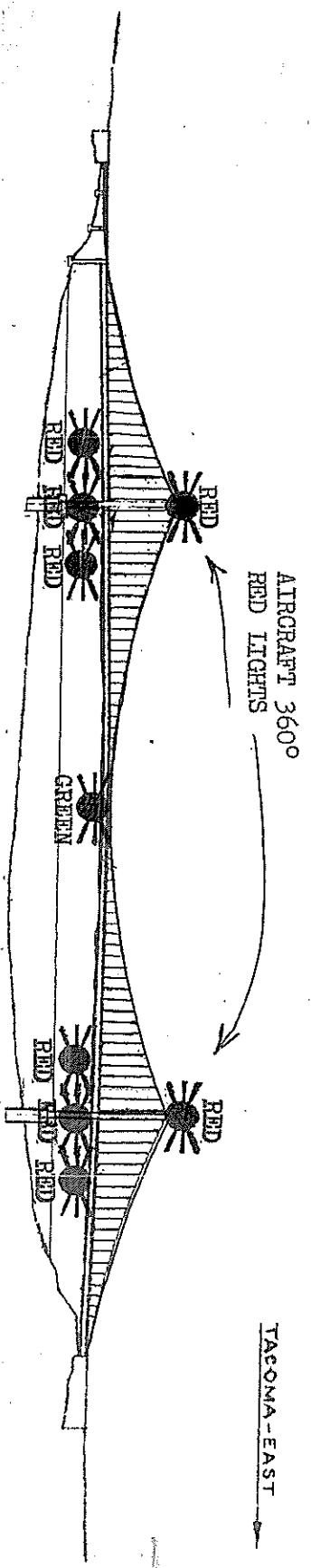
WA 163

Wilson

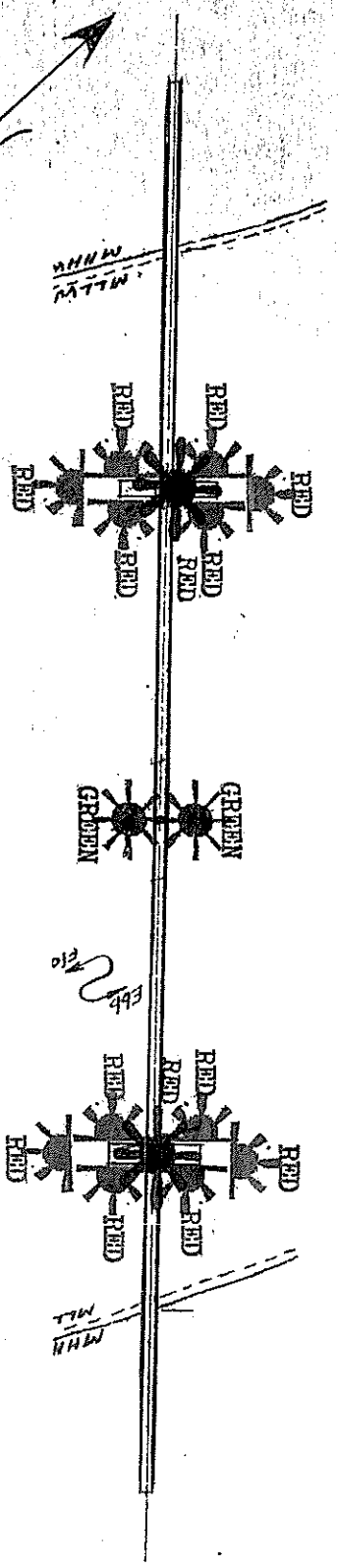
Narrows Park

© OpenStreetMap (and) contributors, CC-BY-SA

TACOMA NARROWS BRIDGE WEST BOUND



ELEVATION



PLAN

WASHINGTON STATE HIGHWAY
THE NARROWS BRIDGE
PUGET SOUND, TACOMA
FILE 165-S

U.S.C.G. BRIDGE INSPECTION 33CFR 117, 118

LIGHT LIST NO: 17248	SECTOR OFFICE: PS	LIGHT FILE NO: 166-S-3
1. WATERWAY NAME: Hale Passage (Puget Sound)	2. WATERWAY MILE: 3.0	
3. LOCATION of BRIDGE: Near Tacoma, Pierce County, Washington		
4. NAME of BRIDGE: Fox Island Bridge		
5. NAME of OWNER: Pierce County		
6. OWNER PHONE NUMBER: (253) 564 4500		
7. TYPE of BRIDGE: (circle one)	POSITION: 47-16-37.000N	122-39-00.000W
118.70 SWING 118.65 FIXED 118.80 BASCULE	118.75 PONTOON	118.85 VERTICAL LIFT

BRIDGE AND PIER LIGHTING	INSTALLED	FUNCTION PROPERLY
8. AERIAL WARNING LIGHT(S) RED 360°	Y / N	Y / N
9. DRAW SPAN LIGHTS RED (CLOSED) GREEN (OPEN)	Y / N Y / N	Y / N Y / N
10. MARGIN OF CHANNEL LIGHTS RED 180°	Y / N	Y / N
11. PIER LIGHTS RED 180°	Y / N	Y / N
12. PIER PROTECTION / FENDERING LIGHTS RED 180°	Y / N	Y / N
13. CENTER OF CHANNEL LIGHTS GREEN 360 ° WHITE 3 VERTICAL 180°	Y / N Y / N	Y / N Y / N

BRIDGE PARTICULARS	INSTALLED	FUNCTION PROPERLY
14. 118.160 CLEARANCE GAUGES	Y / N	Y / N
15. 117.55 BRIDGE REG. SIGNS	Y / N	LEGIBLE Y / N
16. FENDERING / PIER PROTECTION	Y / N	CONDITION Good / Fair / Poor
17. DEBRIS BUILD-UP	Y / N	

18. DISCREPANCIES (ITEM # AND COMMENT)

19. HOW BRIDGE WAS INSPECTED (circle two) CAR, BOAT ; DAY, NIGHT

20. DATE OF INSPECTION _____

21. INSPECTOR (PRINT) _____

22. AUX. UNIT _____

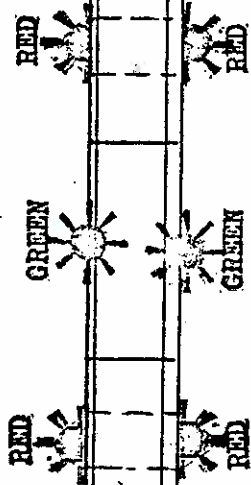
23. LOCAL C.G. GROUP PERSON NOTIFIED _____ TIME / DATE _____



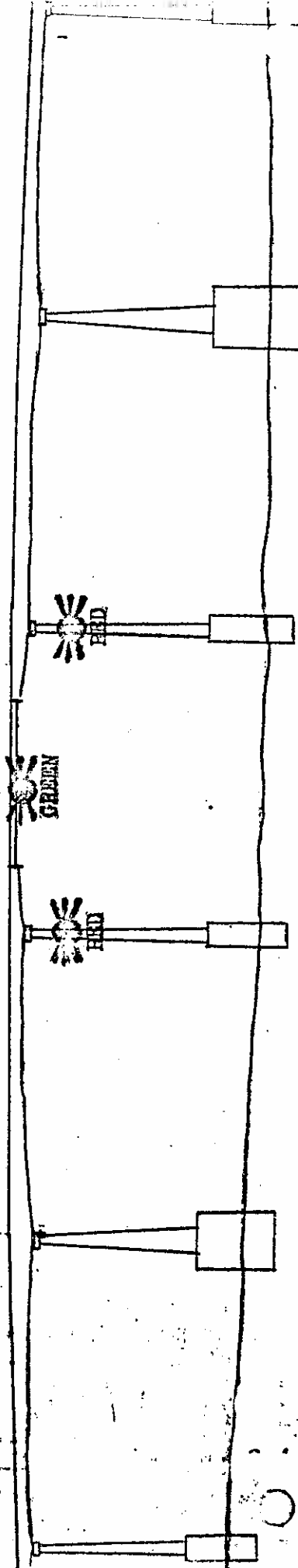
For Official Use Only

Hale Passage

Esri, HERE, DeLorme, USGS, Intermap, INCREMENT P, NRCan, Esri Japan, METI, Esri China (Hong Kong), Esri Korea, Esri (Thailand), MapmyIndia, NGCC, © OpenStreetMap contributors



PLAN



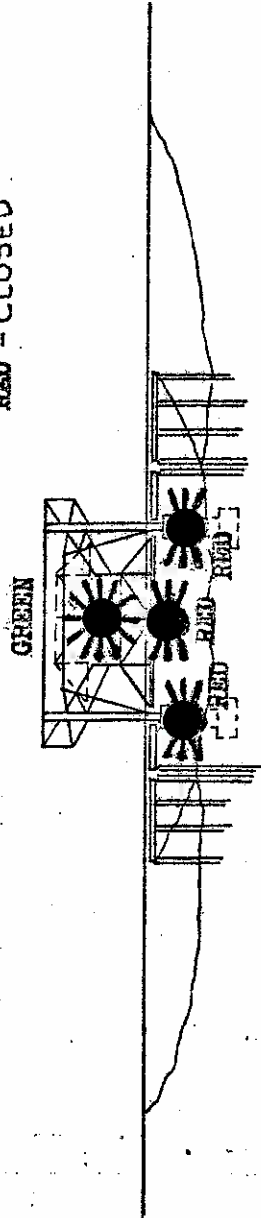
ELEVATION

PUGET SOUND
 HAIE PASSAGE
 FOX ISLAND BRIDGE
 PIERCE COUNTY, WASHINGTON
 FILE 166-5-3

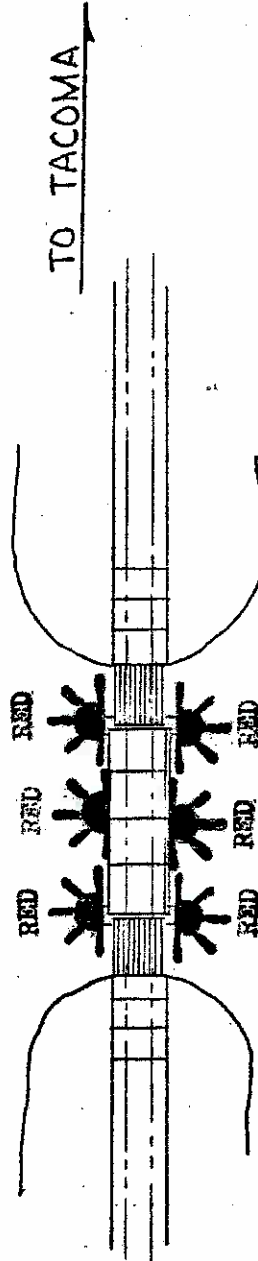
For Official Use Only



GREEN - OPEN
RED - CLOSED



ELEVATION



PLAN



BURLINGTON NORTHERN R.R.
BRIDGE NO. 14
STEILACOOM WATERWAY
(CHAMBERS CREEK)
MILE 0.0
FILE 167-5-3

U.S.C.G. BRIDGE INSPECTION 33CFR 117, 118

LIGHT LIST NO: 18454.5	SECTOR OFFICE: PS	LIGHT FILE NO: 168-S-3
1. WATERWAY NAME: Pickering Passage (Puget Sound)	2. WATERWAY MILE: N/A	
3. LOCATION of BRIDGE: Near Shelton, Mason County, WA		
4. NAME of BRIDGE: Hartstene Island Bridge		
5. NAME of OWNER: Mason County		
6. OWNER PHONE NUMBER: (360) 427-9670		
7. TYPE of BRIDGE: (circle one)	POSITION: 47-14-44.000N	122-55-33.000W
118.70 SWING 118.65 FIXED 118.80 BASCULE 118.75 PONTOON 118.85 VERTICAL LIFT		

BRIDGE AND PIER LIGHTING	INSTALLED	FUNCTION PROPERLY
8. AERIAL WARNING LIGHT(S) RED 360°	Y / N	Y / N
9. DRAW SPAN LIGHTS RED (CLOSED) GREEN (OPEN)	Y / N Y / N	Y / N Y / N
10. MARGIN OF CHANNEL LIGHTS RED 180°	Y / N	Y / N
11. PIER LIGHTS RED 180°	Y / N	Y / N
12. PIER PROTECTION / FENDERING LIGHTS RED 180°	Y / N	Y / N
13. CENTER OF CHANNEL LIGHTS GREEN 360 ° WHITE 3 VERTICAL 180°	Y / N Y / N	Y / N Y / N

BRIDGE PARTICULARS	INSTALLED	FUNCTION PROPERLY
14. 118.160 CLEARANCE GAUGES	Y / N	Y / N
15. 117.55 BRIDGE REG. SIGNS	Y / N	LEGIBLE Y / N
16. FENDERING / PIER PROTECTION	Y / N	CONDITION Good / Fair / Poor
17. DEBRIS BUILD-UP	Y / N	

18. DISCREPANCIES (ITEM # AND COMMENT)

19. HOW BRIDGE WAS INSPECTED (circle two) CAR, BOAT ; DAY, NIGHT

20. DATE OF INSPECTION _____

21. INSPECTOR (PRINT) _____

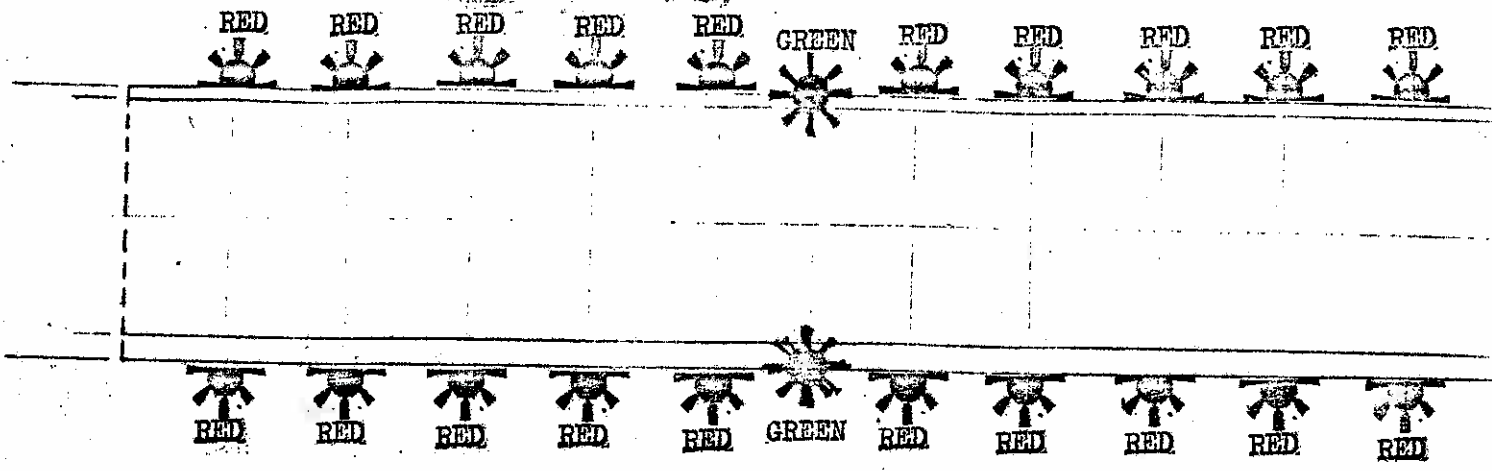
22. AUX. UNIT _____

23. LOCAL C.G. GROUP PERSON NOTIFIED _____ TIME / DATE _____

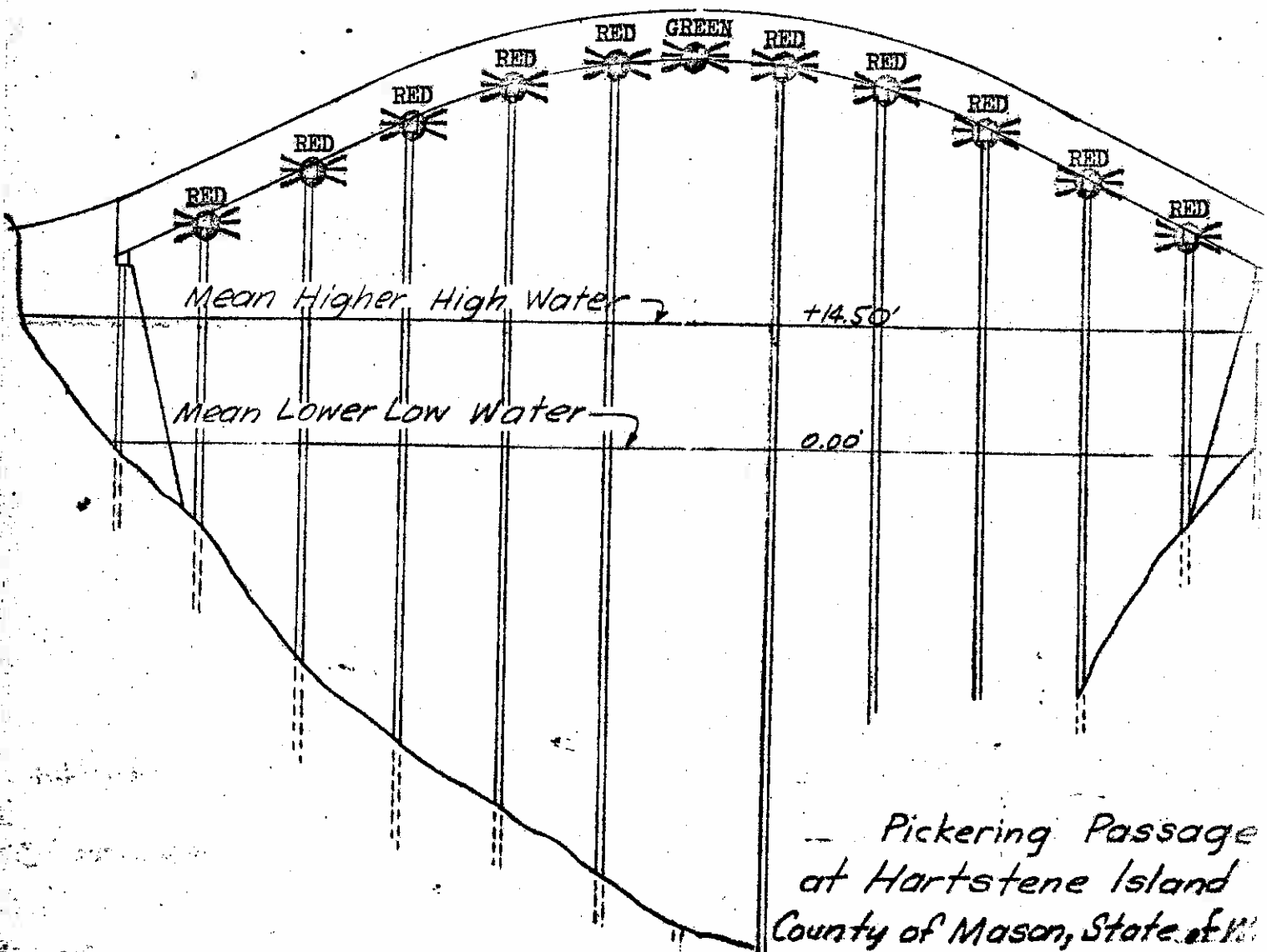
For Official Use Only



© OpenStreetMap (and) contributors, CC-BY-SA



PLAN



ELEVATION

Pickering Passage
 at Hartstene Island
 County of Mason, State of Va.
 FILE 168-S-3