

## U.S.C.G. BRIDGE INSPECTION 33CFR 117, 118

LIGHT LIST NO: 18169	SECTOR OFFICE: PS	2. WATERWAY MILE: 0.1
1. WATERWAY NAME: Lake Washington Ship Canal		
3. LOCATION of BRIDGE: Seattle, WA		
4. NAME of BRIDGE: Salmon Bay Bridge		
5. NAME of OWNER: BNSF		
6. OWNER PHONE NUMBER: (253) 591-2564		
7. TYPE of BRIDGE: (circle one)		POSITION: 47°40'00.9"N 122°24'07.7"W
118.70 SWING	118.65 FIXED	118.80 BASCULE
		118.75 PONTOON
		118.85 VERTICAL LIFT

BRIDGE AND PIER LIGHTING	INSTALLED	FUNCTION PROPERLY
8. DRAW SPAN LIGHTS		
RED (CLOSED)	Y / N	Y / N
GREEN (OPEN)	Y / N	Y / N
9. MARGIN OF CHANNEL LIGHTS		
RED 180°	Y / N	Y / N
10. PIER LIGHTS		
RED 180°	Y / N	Y / N
11. PIER PROTECTION / FENDERING LIGHTS		
RED 180°	Y / N	Y / N
12. CENTER OF CHANNEL LIGHTS		
GREEN 360 °	Y / N	Y / N
WHITE 3 VERTICAL 180°	Y / N	Y / N

BRIDGE PARTICULARS	INSTALLED	FUNCTION PROPERLY
13.118.160 CLEARANCE GAUGES	Y / N	Y / N
14.117.55 BRIDGE REG. SIGNS	Y / N	LEGIBLE Y / N
15.FENDERING / PIER PROTECTION	Y / N	CONDITION Good / Fair / Poor
16.DEBRIS BUILD-UP	Y / N	

17. DISCREPANCIES ( ITEM # AND COMMENT )

---



---



---



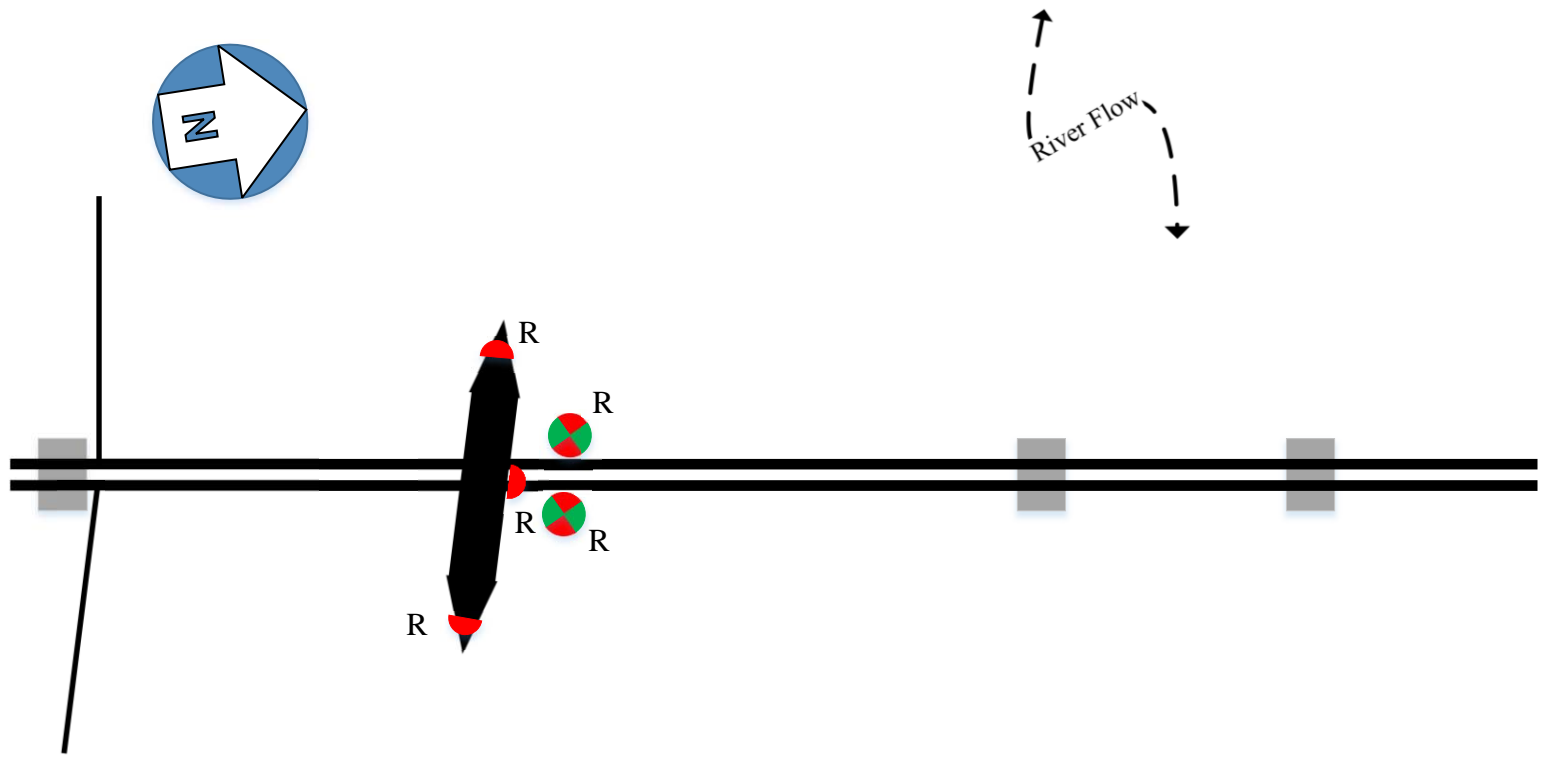
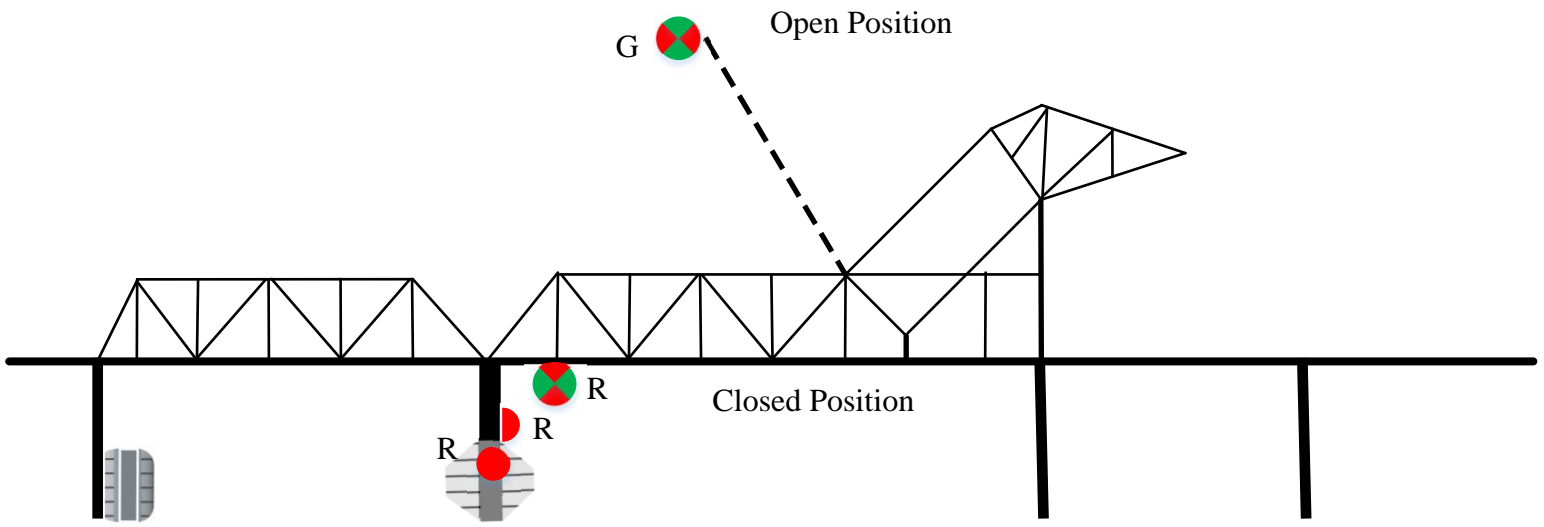
---

19. DATE OF INSPECTION \_\_\_\_\_

20. INSPECTOR (PRINT) \_\_\_\_\_

21. AUX. UNIT \_\_\_\_\_

22. LOCAL C.G. GROUP PERSON NOTIFIED \_\_\_\_\_ TIME / DATE \_\_\_\_\_



Salmon Bay Bridge  
 Lake WA. Ship Canal mile 0.1  
 LLNR 18169



Discovery Park

Shilshole Bay

Illinois Avenue

Texas Way

Salmon Bay

Lake Washington Ship Canal

West Commodore Way

West Commodore Way

West Commodore Way

Lake Washington Ship Canal

Shilshole Avenue Northwest

Leary Avenue Northwest

24th Avenue Northwest

20th Avenue Northwest

Ballard  
Northwest 65th Street

Northwest 65th Street

8th Avenue Northwest

Ballard Bridge

Ballard

Ballard

© 2014 Esri, Inc. All rights reserved. Esri, the Esri logo, ArcGIS, and the ArcGIS logo are either registered trademarks or trademarks of Esri, Inc. in the United States and/or other countries. Microsoft, Bing, and the Bing logo are either registered trademarks or trademarks of Microsoft Corporation in the United States and/or other countries. Other brands and product names are trademarks of their respective owners.

## U.S.C.G. BRIDGE INSPECTION 33CFR 117, 118

LIGHT LIST NO: 18180	SECTOR OFFICE: PS	2. WATERWAY MILE: 1.1
1. WATERWAY NAME: Lake Washington Ship Canal		
3. LOCATION of BRIDGE: Seattle, WA		
4. NAME of BRIDGE: Ballard Bridge		
5. NAME of OWNER: SDOT		
6. OWNER PHONE NUMBER: (206) 386-4208		
7. TYPE of BRIDGE: (circle one)		POSITION: 47°39'35.3"N 122°22'34.2"W
118.70 SWING	118.65 FIXED	118.80 BASCULE
		118.75 PONTOON
		118.85 VERTICAL LIFT

BRIDGE AND PIER LIGHTING	INSTALLED	FUNCTION PROPERLY
8. DRAW SPAN LIGHTS		
RED (CLOSED)	Y / N	Y / N
GREEN (OPEN)	Y / N	Y / N
9. MARGIN OF CHANNEL LIGHTS		
RED 180°	Y / N	Y / N
10. PIER LIGHTS		
RED 180°	Y / N	Y / N
11. PIER PROTECTION / FENDERING LIGHTS		
RED 180°	Y / N	Y / N
12. CENTER OF CHANNEL LIGHTS		
GREEN 360 °	Y / N	Y / N
WHITE 3 VERTICAL 180°	Y / N	Y / N

BRIDGE PARTICULARS	INSTALLED	FUNCTION PROPERLY
13.118.160 CLEARANCE GAUGES	Y / N	Y / N
14.117.55 BRIDGE REG. SIGNS	Y / N	LEGIBLE Y / N
15.FENDERING / PIER PROTECTION	Y / N	CONDITION Good / Fair / Poor
16.DEBRIS BUILD-UP	Y / N	

17. DISCREPANCIES ( ITEM # AND COMMENT )

---



---



---



---

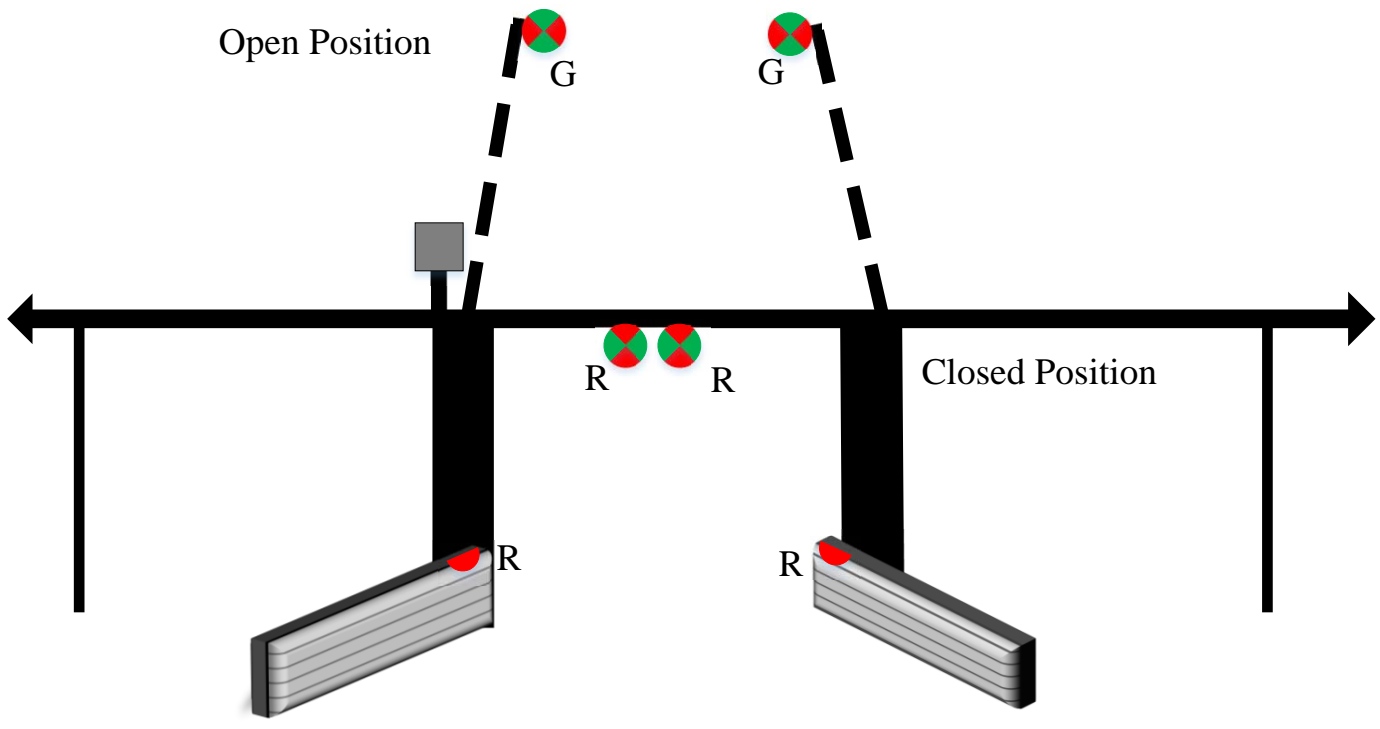
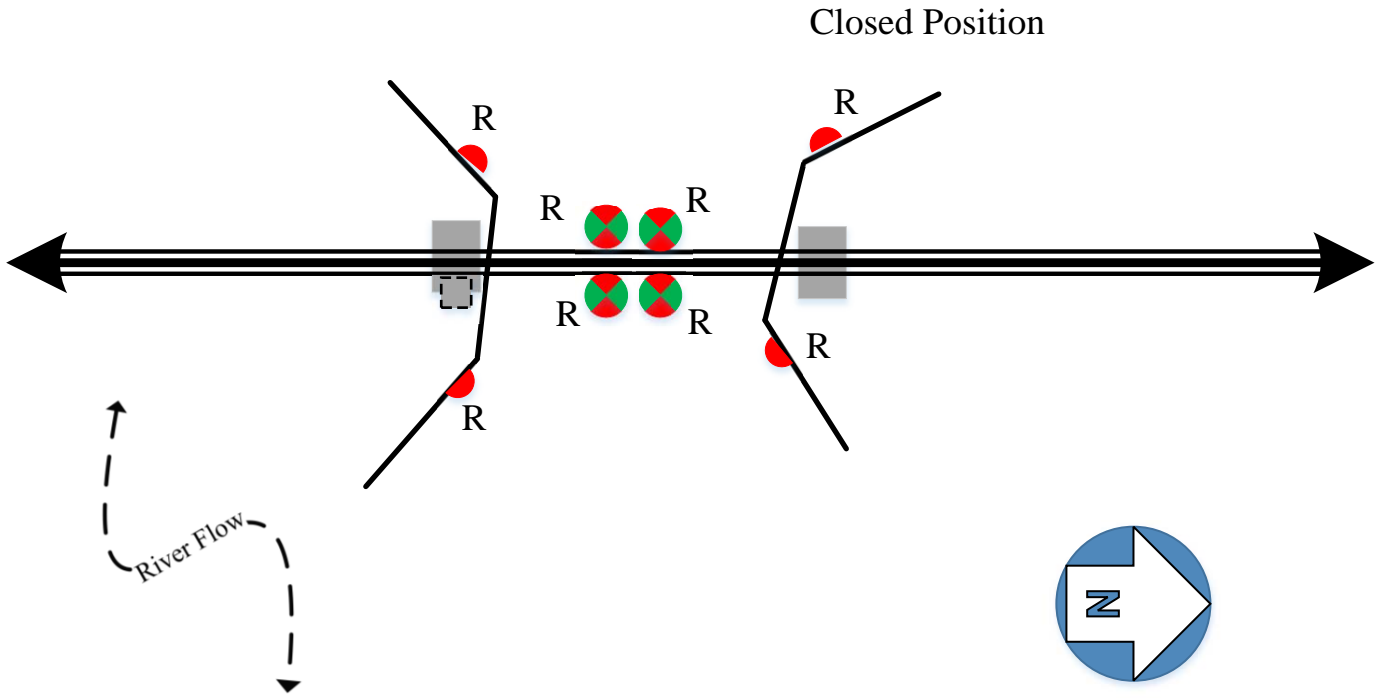
19. DATE OF INSPECTION \_\_\_\_\_

20. INSPECTOR (PRINT) \_\_\_\_\_

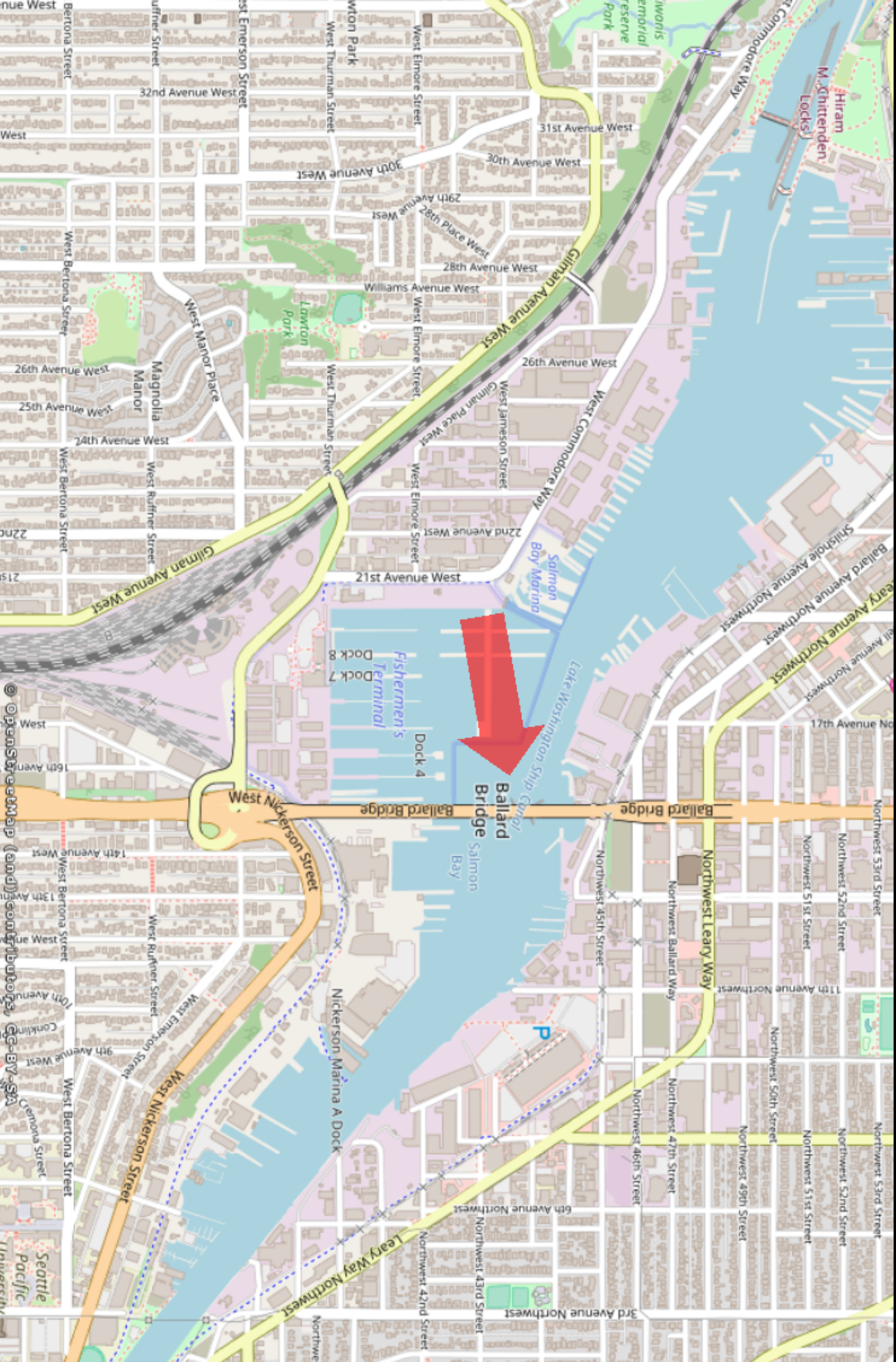
21. AUX. UNIT \_\_\_\_\_

22. LOCAL C.G. GROUP PERSON NOTIFIED \_\_\_\_\_ TIME / DATE \_\_\_\_\_





Ballard Bridge  
 LLNR 18180  
 Lake WA. Ship Canal mile 1.1



© OpenStreetMap (and) contributors, CC-BY-SA  
Seattle Pacific University

## U.S.C.G. BRIDGE INSPECTION 33CFR 117, 118

LIGHT LIST NO: 18182	SECTOR OFFICE: PS	2. WATERWAY MILE: 2.6
1. WATERWAY NAME: Lake Washington Ship Canal		
3. LOCATION of BRIDGE: Seattle, WA		
4. NAME of BRIDGE: Fremont Bridge		
5. NAME of OWNER: SDOT		
6. OWNER PHONE NUMBER: (206) 386-4208		
7. TYPE of BRIDGE: (circle one)		POSITION: 47°38'51.4"N 122°20'59.2"W
118.70 SWING	118.65 FIXED	118.80 BASCULE
		118.75 PONTOON
		118.85 VERTICAL LIFT

BRIDGE AND PIER LIGHTING	INSTALLED	FUNCTION PROPERLY
8. DRAW SPAN LIGHTS		
RED (CLOSED)	Y / N	Y / N
GREEN (OPEN)	Y / N	Y / N
9. MARGIN OF CHANNEL LIGHTS		
RED 180°	Y / N	Y / N
10. PIER LIGHTS		
RED 180°	Y / N	Y / N
11. PIER PROTECTION / FENDERING LIGHTS		
RED 180°	Y / N	Y / N
12. CENTER OF CHANNEL LIGHTS		
GREEN 360 °	Y / N	Y / N
WHITE 3 VERTICAL 180°	Y / N	Y / N

BRIDGE PARTICULARS	INSTALLED	FUNCTION PROPERLY
13.118.160 CLEARANCE GAUGES	Y / N	Y / N
14.117.55 BRIDGE REG. SIGNS	Y / N	LEGIBLE Y / N
15.FENDERING / PIER PROTECTION	Y / N	CONDITION Good / Fair / Poor
16.DEBRIS BUILD-UP	Y / N	

17. DISCREPANCIES ( ITEM # AND COMMENT )

---



---



---



---

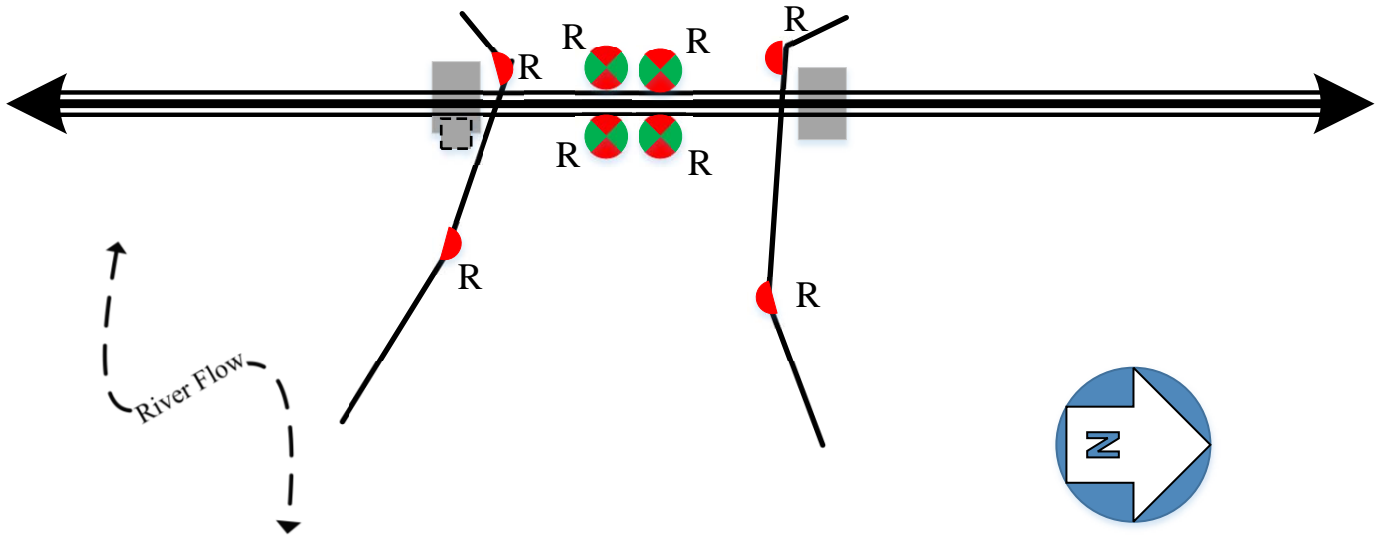
19. DATE OF INSPECTION \_\_\_\_\_

20. INSPECTOR (PRINT) \_\_\_\_\_

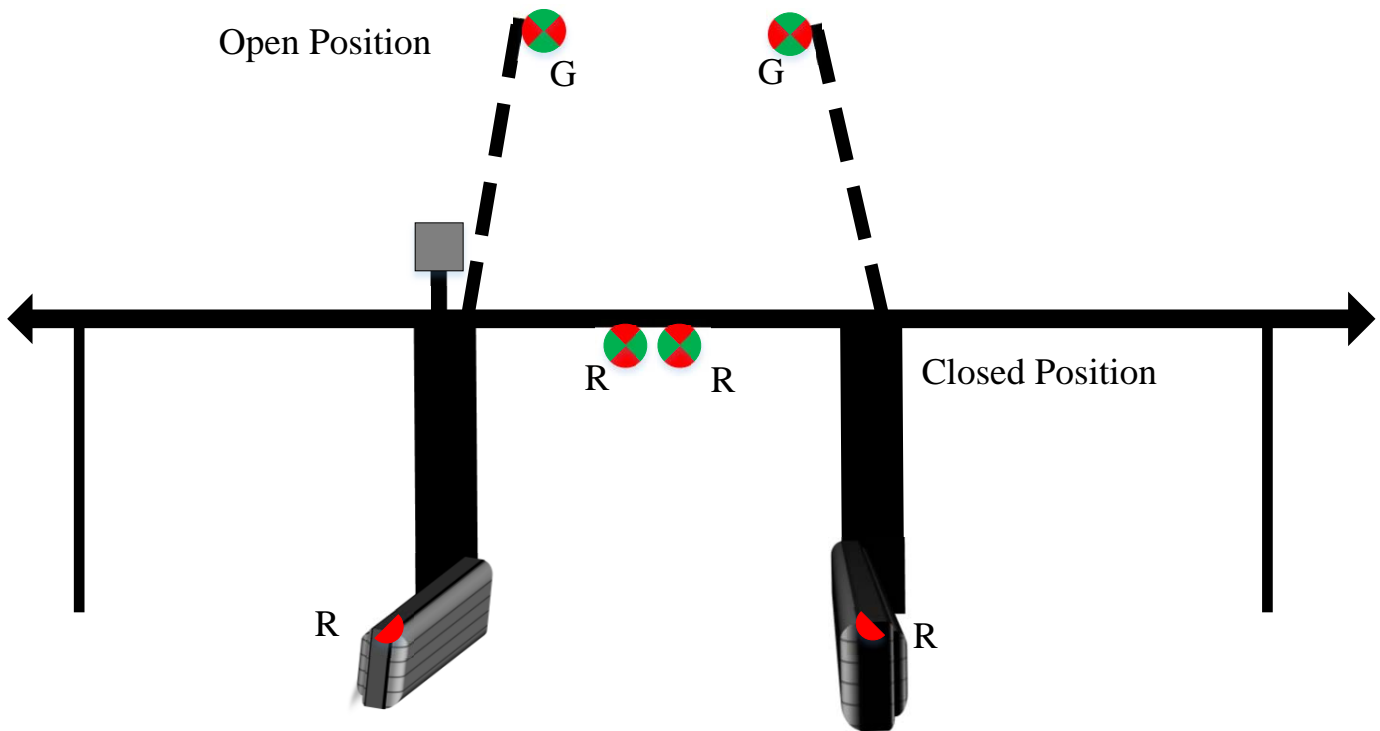
21. AUX. UNIT \_\_\_\_\_

22. LOCAL C.G. GROUP PERSON NOTIFIED \_\_\_\_\_ TIME / DATE \_\_\_\_\_

Closed Position

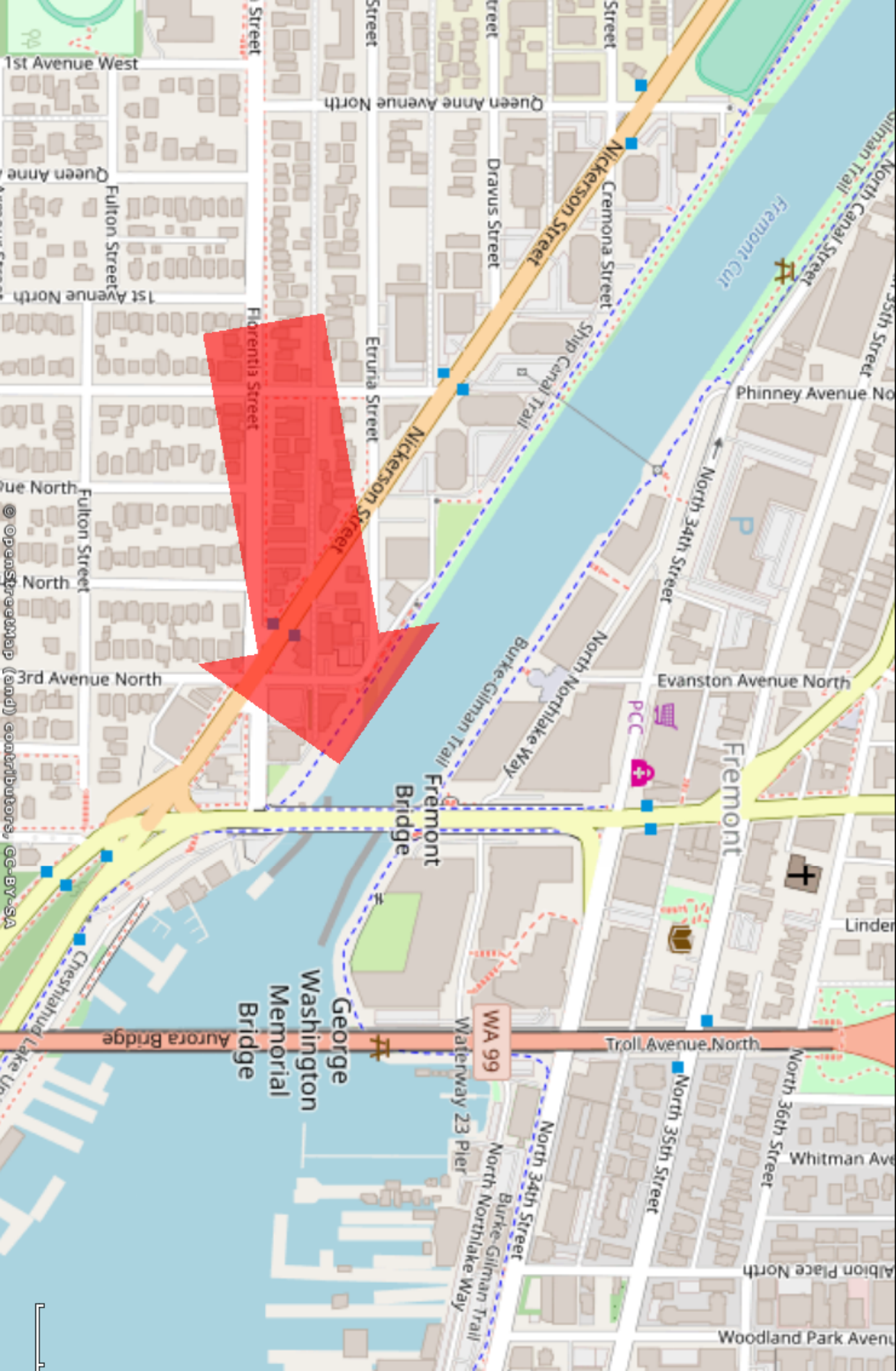


Open Position



Fremont Bridge  
LLNR 18182  
Lake WA. Ship Canal mile 2.6





## U.S.C.G. BRIDGE INSPECTION 33CFR 117, 118

LIGHT LIST NO: 18184	SECTOR OFFICE: PS	2. WATERWAY MILE: 2.7
1. WATERWAY NAME: Lake Washington Ship Canal		
3. LOCATION of BRIDGE: Seattle, WA		
4. NAME of BRIDGE: George Washington Memorial Bridge (AKA Aurora Bridge)		
5. NAME of OWNER: WSDOT		
6. OWNER PHONE NUMBER: (360) 705-7185		
7. TYPE of BRIDGE: (circle one)		POSITION: 47°38'48.7"N 122°20'50.7"W
118.70 SWING	118.65 FIXED	118.80 BASCULE
		118.75 PONTOON
		118.85 VERTICAL LIFT

BRIDGE AND PIER LIGHTING	INSTALLED	FUNCTION PROPERLY
8. DRAW SPAN LIGHTS		
RED (CLOSED)	Y / N	Y / N
GREEN (OPEN)	Y / N	Y / N
9. MARGIN OF CHANNEL LIGHTS		
RED 180°	Y / N	Y / N
10. PIER LIGHTS		
RED 180°	Y / N	Y / N
11. PIER PROTECTION / FENDERING LIGHTS		
RED 180°	Y / N	Y / N
12. CENTER OF CHANNEL LIGHTS		
GREEN 360 °	Y / N	Y / N
WHITE 3 VERTICAL 180°	Y / N	Y / N

BRIDGE PARTICULARS	INSTALLED	FUNCTION PROPERLY
13.118.160 CLEARANCE GAUGES	Y / N	Y / N
14.117.55 BRIDGE REG. SIGNS	Y / N	LEGIBLE Y / N
15.FENDERING / PIER PROTECTION	Y / N	CONDITION Good / Fair / Poor
16.DEBRIS BUILD-UP	Y / N	

17. DISCREPANCIES ( ITEM # AND COMMENT )

---



---



---



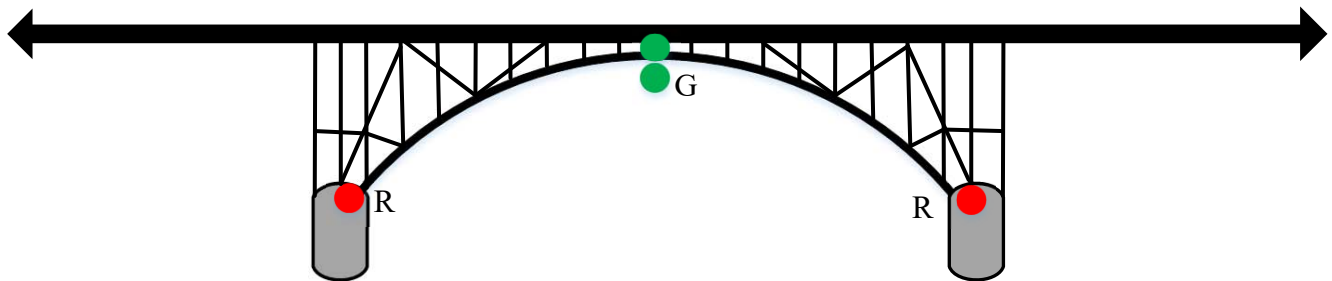
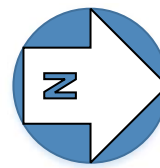
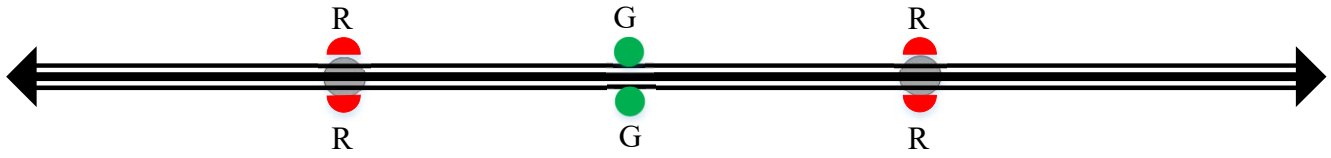
---

19. DATE OF INSPECTION \_\_\_\_\_

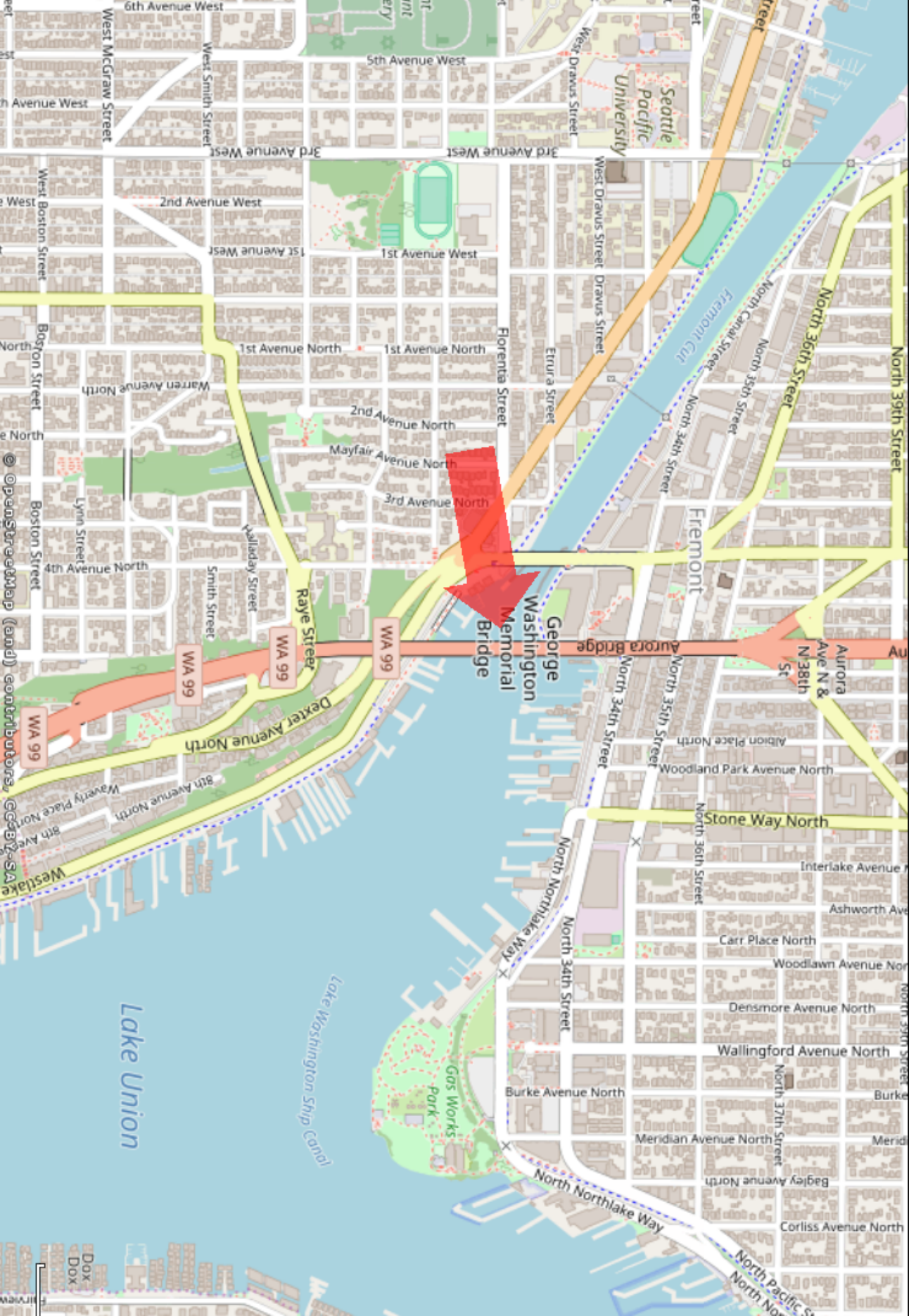
20. INSPECTOR (PRINT) \_\_\_\_\_

21. AUX. UNIT \_\_\_\_\_

22. LOCAL C.G. GROUP PERSON NOTIFIED \_\_\_\_\_ TIME / DATE \_\_\_\_\_



George Washington Memorial Bridge  
AKA Aurora Bridge  
LLNR 18184  
Lake Washington Ship Canal mile 2.7



Lake Union

Lake Washington Ship Canal

Gas Works Park

George Washington Memorial Bridge

Fremont

Aurora Ave N & N 38th St

© OpenStreetMap (and) contributors, CC-BY-SA, Imagery © Mapbox



## U.S.C.G. BRIDGE INSPECTION 33CFR 117, 118

LIGHT LIST NO: 18230	SECTOR OFFICE: PS	2. WATERWAY MILE: 4.2
1. WATERWAY NAME: Lake Washington Ship Canal		
3. LOCATION of BRIDGE: Seattle, WA		
4. NAME of BRIDGE: I-5 Bridge		
5. NAME of OWNER: WSDOT		
6. OWNER PHONE NUMBER: (360) 705-7185		
7. TYPE of BRIDGE: (circle one)		POSITION: 47°39'11.2"N 122°19'20.7"W
118.70 SWING	118.65 FIXED	118.80 BASCULE
		118.75 PONTOON
		118.85 VERTICAL LIFT

BRIDGE AND PIER LIGHTING	INSTALLED	FUNCTION PROPERLY
8. DRAW SPAN LIGHTS		
RED (CLOSED)	Y / N	Y / N
GREEN (OPEN)	Y / N	Y / N
9. MARGIN OF CHANNEL LIGHTS		
RED 180°	Y / N	Y / N
10. PIER LIGHTS		
RED 180°	Y / N	Y / N
11. PIER PROTECTION / FENDERING LIGHTS		
RED 180°	Y / N	Y / N
12. CENTER OF CHANNEL LIGHTS		
GREEN 360 °	Y / N	Y / N
WHITE 3 VERTICAL 180°	Y / N	Y / N

BRIDGE PARTICULARS	INSTALLED	FUNCTION PROPERLY
13.118.160 CLEARANCE GAUGES	Y / N	Y / N
14.117.55 BRIDGE REG. SIGNS	Y / N	LEGIBLE Y / N
15.FENDERING / PIER PROTECTION	Y / N	CONDITION Good / Fair / Poor
16.DEBRIS BUILD-UP	Y / N	

17. DISCREPANCIES ( ITEM # AND COMMENT )

---



---



---



---



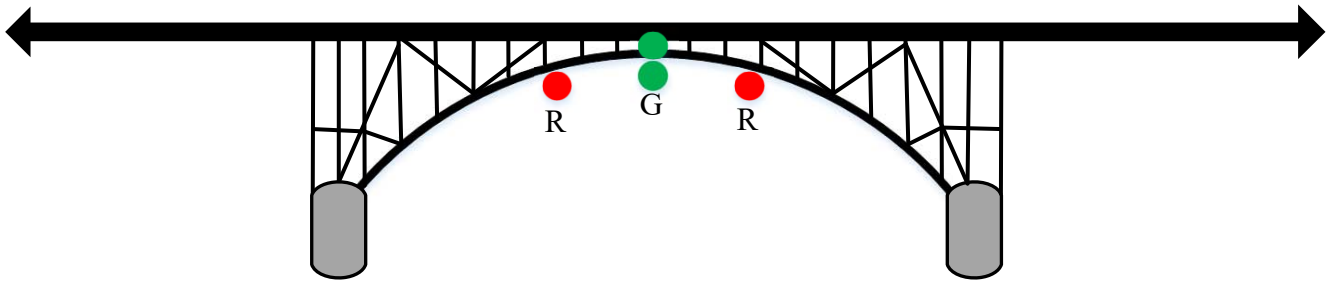
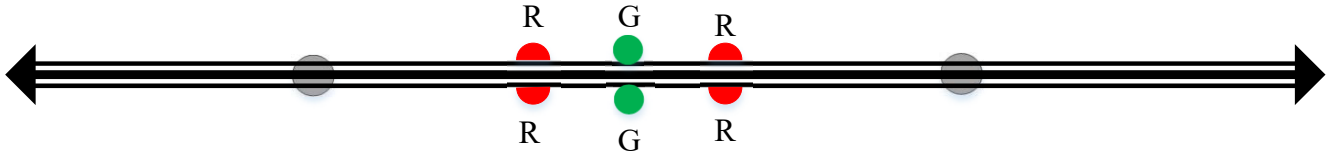
---

19. DATE OF INSPECTION \_\_\_\_\_

20. INSPECTOR (PRINT) \_\_\_\_\_

21. AUX. UNIT \_\_\_\_\_

22. LOCAL C.G. GROUP PERSON NOTIFIED \_\_\_\_\_ TIME / DATE \_\_\_\_\_



I-5 Bridge  
AKA Ship Canal Bridge  
LLNR 18230  
Lake Washington Ship Canal mile 4.2



15 Express

Ship Canal Bridge

1688

1684

169

15

Portage Bay

Central Plaza Garage

GGS Works Park

University Bridge

Ship Canal

Queen City Yacht Club

## U.S.C.G. BRIDGE INSPECTION 33CFR 117, 118

LIGHT LIST NO: 18235	SECTOR OFFICE: PS	2. WATERWAY MILE: 4.3
1. WATERWAY NAME: Lake Washington Ship Canal		
3. LOCATION of BRIDGE: Seattle, WA		
4. NAME of BRIDGE: University Bridge		
5. NAME of OWNER: SDOT		
6. OWNER PHONE NUMBER: (206) 386-4208		
7. TYPE of BRIDGE: (circle one)		POSITION 47°39'09.9"N 122°19'13.4"W
118.70 SWING	118.65 FIXED	118.80 BASCULE
		118.75 PONTOON
		118.85 VERTICAL LIFT

BRIDGE AND PIER LIGHTING	INSTALLED	FUNCTION PROPERLY
8. DRAW SPAN LIGHTS		
RED (CLOSED)	Y / N	Y / N
GREEN (OPEN)	Y / N	Y / N
9. MARGIN OF CHANNEL LIGHTS		
RED 180°	Y / N	Y / N
10. PIER LIGHTS		
RED 180°	Y / N	Y / N
11. PIER PROTECTION / FENDERING LIGHTS		
RED 180°	Y / N	Y / N
12. CENTER OF CHANNEL LIGHTS		
GREEN 360 °	Y / N	Y / N
WHITE 3 VERTICAL 180°	Y / N	Y / N

BRIDGE PARTICULARS	INSTALLED	FUNCTION PROPERLY
13.118.160 CLEARANCE GAUGES	Y / N	Y / N
14.117.55 BRIDGE REG. SIGNS	Y / N	LEGIBLE Y / N
15.FENDERING / PIER PROTECTION	Y / N	CONDITION Good / Fair / Poor
16.DEBRIS BUILD-UP	Y / N	

17. DISCREPANCIES ( ITEM # AND COMMENT )

---



---



---



---

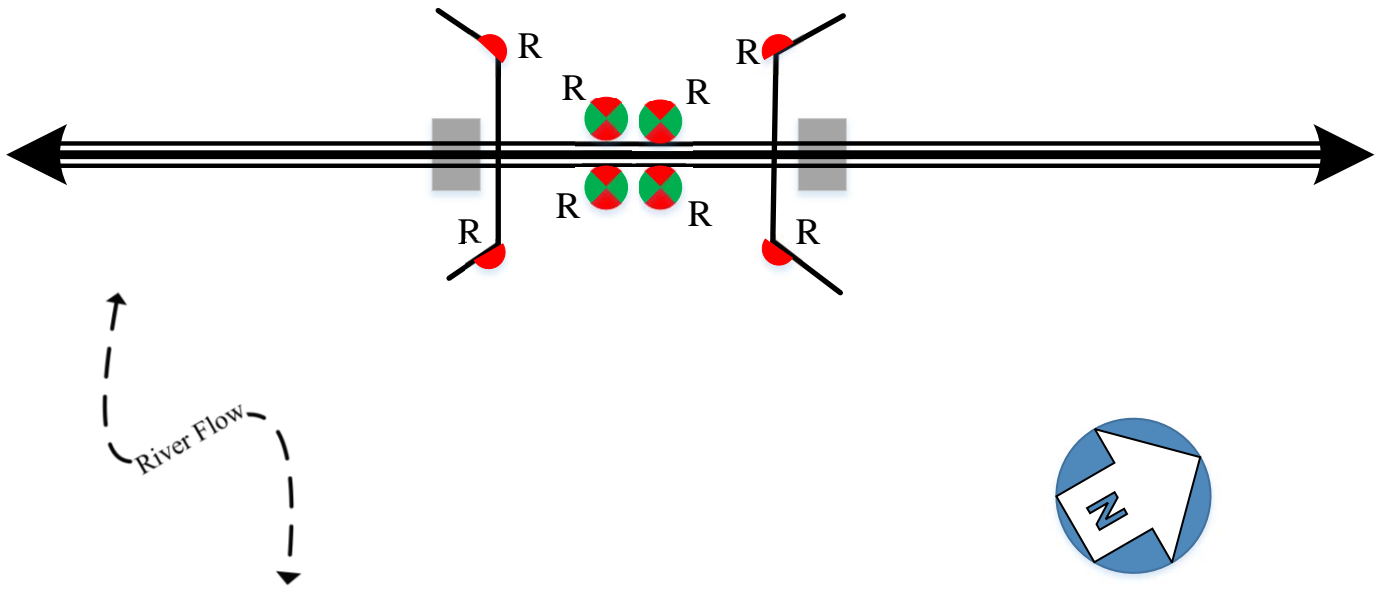
19. DATE OF INSPECTION \_\_\_\_\_

20. INSPECTOR (PRINT) \_\_\_\_\_

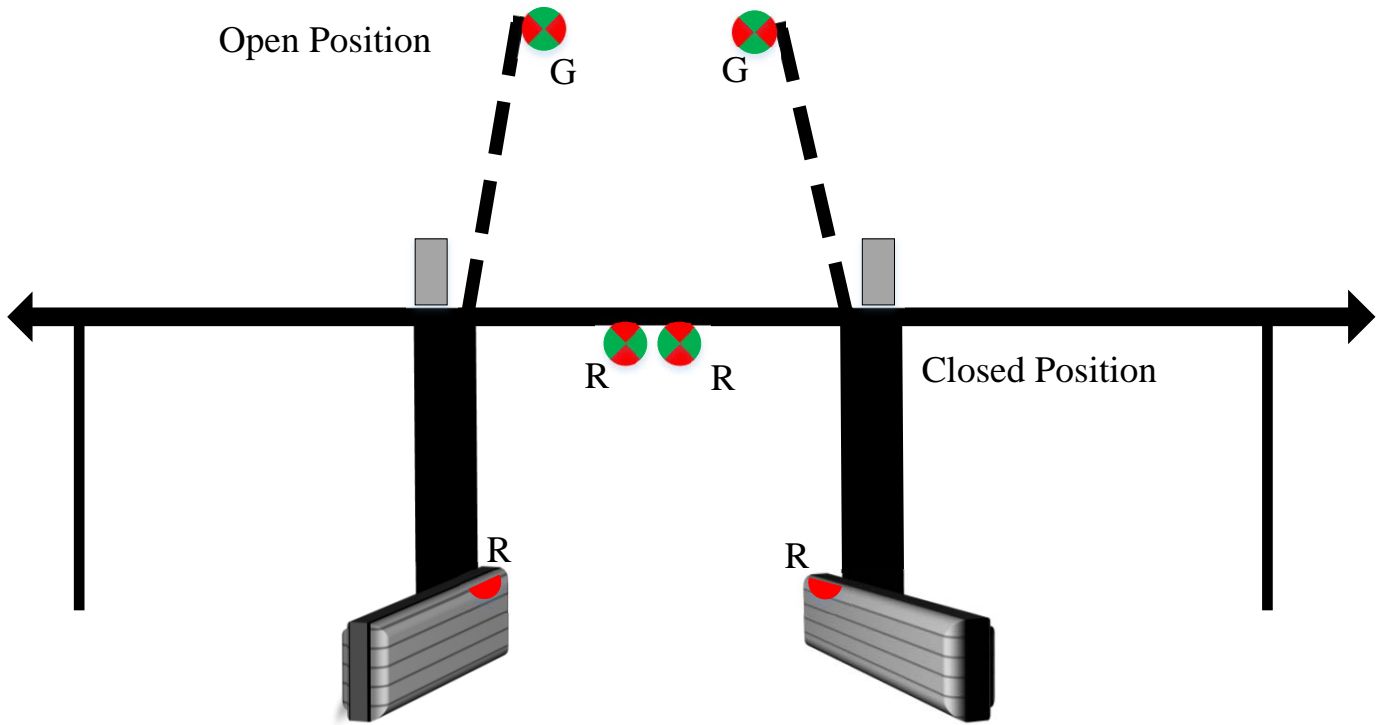
21. AUX. UNIT \_\_\_\_\_

22. LOCAL C.G. GROUP PERSON NOTIFIED \_\_\_\_\_ TIME / DATE \_\_\_\_\_

Closed Position



Open Position



University Bridge  
LLNR 18235  
Lake WA. Ship Canal mile 4.3





Ship Canal Bridge

I-5 Express

I-5

esit

WA 513

WA 513

WA 51

WA 513

WA 513

WA 513

WA 513

WA 513

WA 513

WA 513

WA 513

WA 513

WA 513

WA 513

WA 513

WA 513

WA 513

WA 513

WA 513

WA 513

WA 513

WA 513

WA 513

WA 513

WA 513

WA 513

WA 513

WA 513

WA 513

WA 513

WA 513

WA 513

WA 513

WA 513

## U.S.C.G. BRIDGE INSPECTION 33CFR 117, 118

LIGHT LIST NO: 18240	SECTOR OFFICE: PS	2. WATERWAY MILE: 5.2
1. WATERWAY NAME: Lake Washington Ship Canal		
3. LOCATION of BRIDGE: Seattle, WA		
4. NAME of BRIDGE: Montlake Bridge		
5. NAME of OWNER: WSDOT		
6. OWNER PHONE NUMBER: (360) 705-7185		
7. TYPE of BRIDGE: (circle one)		POSITION: 47°38'50.4"N 122°18'16.6"W
118.70 SWING	118.65 FIXED	118.80 BASCULE
		118.75 PONTOON
		118.85 VERTICAL LIFT

BRIDGE AND PIER LIGHTING	INSTALLED	FUNCTION PROPERLY
8. DRAW SPAN LIGHTS		
RED (CLOSED)	Y / N	Y / N
GREEN (OPEN)	Y / N	Y / N
9. MARGIN OF CHANNEL LIGHTS		
RED 180°	Y / N	Y / N
10. PIER LIGHTS		
RED 180°	Y / N	Y / N
11. PIER PROTECTION / FENDERING LIGHTS		
RED 180°	Y / N	Y / N
12. CENTER OF CHANNEL LIGHTS		
GREEN 360 °	Y / N	Y / N
WHITE 3 VERTICAL 180°	Y / N	Y / N

BRIDGE PARTICULARS	INSTALLED	FUNCTION PROPERLY
13.118.160 CLEARANCE GAUGES	Y / N	Y / N
14.117.55 BRIDGE REG. SIGNS	Y / N	LEGIBLE Y / N
15.FENDERING / PIER PROTECTION	Y / N	CONDITION Good / Fair / Poor
16.DEBRIS BUILD-UP	Y / N	

17. DISCREPANCIES ( ITEM # AND COMMENT )

---



---



---



---



---

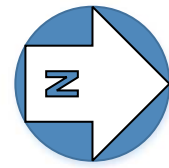
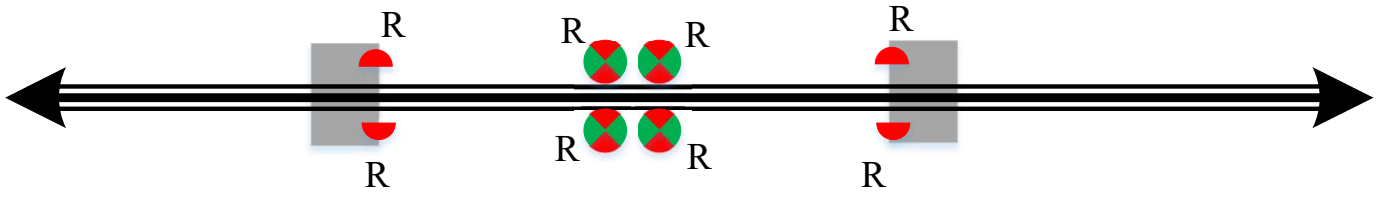
19. DATE OF INSPECTION \_\_\_\_\_

20. INSPECTOR (PRINT) \_\_\_\_\_

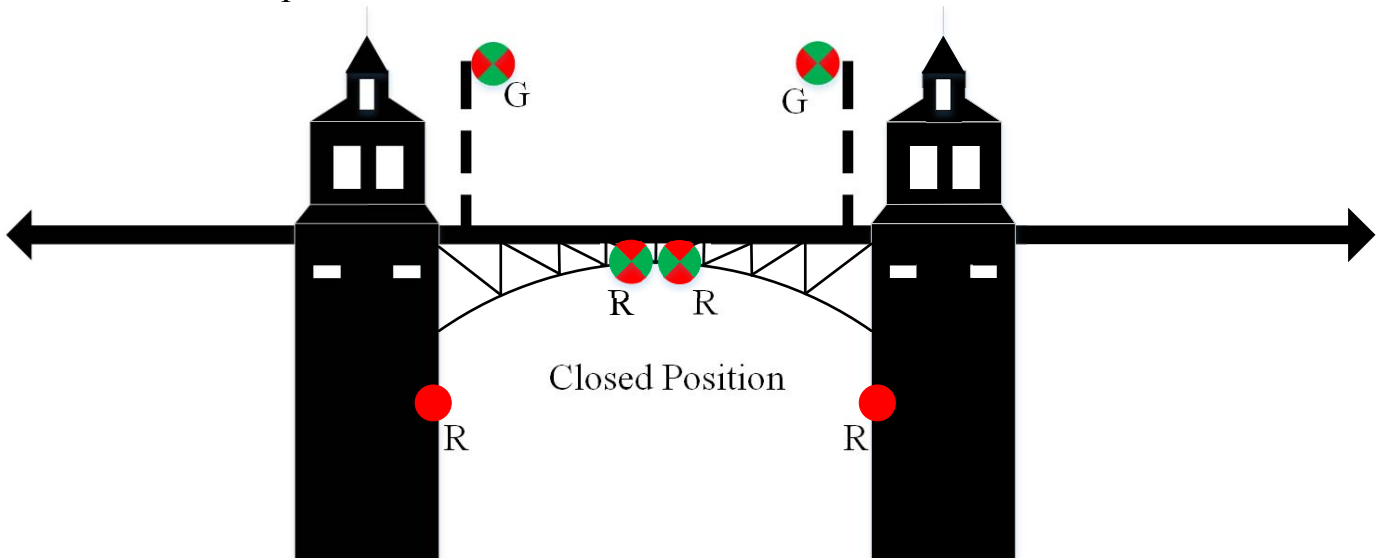
21. AUX. UNIT \_\_\_\_\_

22. LOCAL C.G. GROUP PERSON NOTIFIED \_\_\_\_\_ TIME / DATE \_\_\_\_\_

Closed Position



Open Position



Montlake Bridge  
LLNR 18240  
Lake WA. Ship Canal mile 5.2





Portage Bay

University of Washington

Husky Stadium

WA 520

WA 520

WA 520

WA 520

WA 520

WA 513

WA 513

Queen City Yacht Club



Montlake Bridge

Montlake Cut

WSDOT Peninsula

Foster Island

Lake Washington

University of Washington

Scale bar

370

esi

## U.S.C.G. BRIDGE INSPECTION 33CFR 117, 118

LIGHT LIST NO: 18340	SECTOR OFFICE: PS	2. WATERWAY MILE: NA
1. WATERWAY NAME: Lake Washington		
3. LOCATION of BRIDGE: Seattle, WA		
4. NAME of BRIDGE: Evergreen Point Bridge (East Span) AKA SR-520 Highway Bridge		
5. NAME of OWNER: WSDOT		
6. OWNER PHONE NUMBER: (360) 705-7185		
7. TYPE of BRIDGE: (circle one)		POSITION: 47°38'18.2"N 122°14'35.7"W
118.70 SWING	118.65 FIXED	118.80 BASCULE
		118.75 PONTOON
		118.85 VERTICAL LIFT

BRIDGE AND PIER LIGHTING	INSTALLED	FUNCTION PROPERLY
8. DRAW SPAN LIGHTS		
RED (CLOSED)	Y / N	Y / N
GREEN (OPEN)	Y / N	Y / N
9. MARGIN OF CHANNEL LIGHTS		
RED 180°	Y / N	Y / N
10. PIER LIGHTS		
RED 180°	Y / N	Y / N
11. PIER PROTECTION / FENDERING LIGHTS		
RED 180°	Y / N	Y / N
12. CENTER OF CHANNEL LIGHTS		
GREEN 360 °	Y / N	Y / N
WHITE 3 VERTICAL 180°	Y / N	Y / N

BRIDGE PARTICULARS	INSTALLED	FUNCTION PROPERLY
13.118.160 CLEARANCE GAUGES	Y / N	Y / N
14.117.55 BRIDGE REG. SIGNS	Y / N	LEGIBLE Y / N
15.FENDERING / PIER PROTECTION	Y / N	CONDITION Good / Fair / Poor
16.DEBRIS BUILD-UP	Y / N	

17. DISCREPANCIES ( ITEM # AND COMMENT )

---



---



---



---



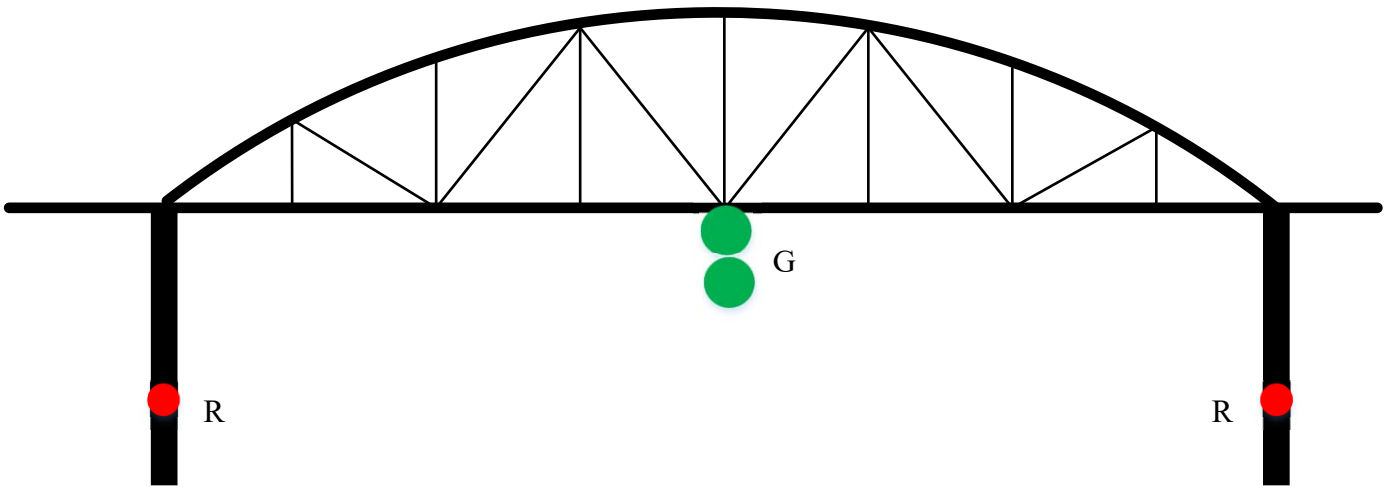
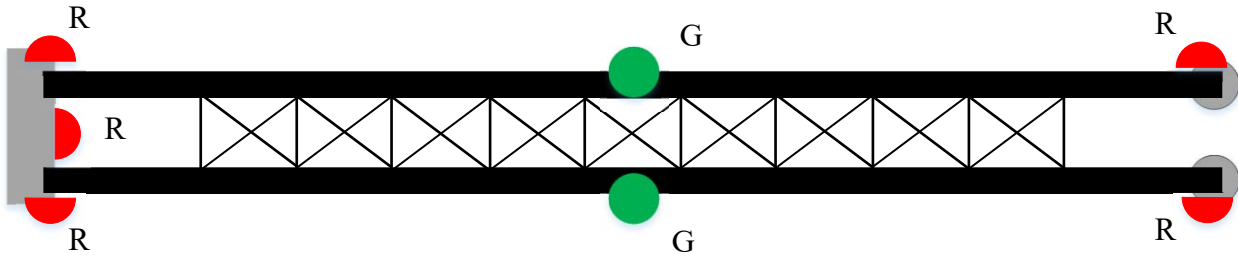
---

19. DATE OF INSPECTION \_\_\_\_\_

20. INSPECTOR (PRINT) \_\_\_\_\_

21. AUX. UNIT \_\_\_\_\_

22. LOCAL C.G. GROUP PERSON NOTIFIED \_\_\_\_\_ TIME / DATE \_\_\_\_\_



Evergreen Point Bridge (East Span)  
AKA SR-520 Highway Bridge  
LLNR 18340  
Lake Washington

## U.S.C.G. BRIDGE INSPECTION 33CFR 117, 118

LIGHT LIST NO: 18340	SECTOR OFFICE: PS	2. WATERWAY MILE: NA
1. WATERWAY NAME: Lake Washington		
3. LOCATION of BRIDGE: Seattle, WA		
4. NAME of BRIDGE: Evergreen Point Bridge (AKA SR-520) Highway Bridge WSDOT		
5. NAME of OWNER: WSDOT		
6. OWNER PHONE NUMBER: (360) 705-7185		
7. TYPE of BRIDGE: (circle one)		POSITION: 47°38'18.2"N 122°14'35.7"W
118.70 SWING	118.65 FIXED	118.80 BASCULE
		118.75 PONTOON
		118.85 VERTICAL LIFT

BRIDGE AND PIER LIGHTING	INSTALLED	FUNCTION PROPERLY
8. DRAW SPAN LIGHTS		
RED (CLOSED)	Y / N	Y / N
GREEN (OPEN)	Y / N	Y / N
9. MARGIN OF CHANNEL LIGHTS		
RED 180°	Y / N	Y / N
10. PIER LIGHTS		
RED 180°	Y / N	Y / N
11. PIER PROTECTION / FENDERING LIGHTS		
RED 180°	Y / N	Y / N
12. CENTER OF CHANNEL LIGHTS		
GREEN 360 °	Y / N	Y / N
WHITE 3 VERTICAL 180°	Y / N	Y / N

BRIDGE PARTICULARS	INSTALLED	FUNCTION PROPERLY
13.118.160 CLEARANCE GAUGES	Y / N	Y / N
14.117.55 BRIDGE REG. SIGNS	Y / N	LEGIBLE Y / N
15.FENDERING / PIER PROTECTION	Y / N	CONDITION Good / Fair / Poor
16.DEBRIS BUILD-UP	Y / N	

17. DISCREPANCIES ( ITEM # AND COMMENT )

---



---



---



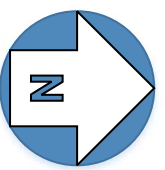
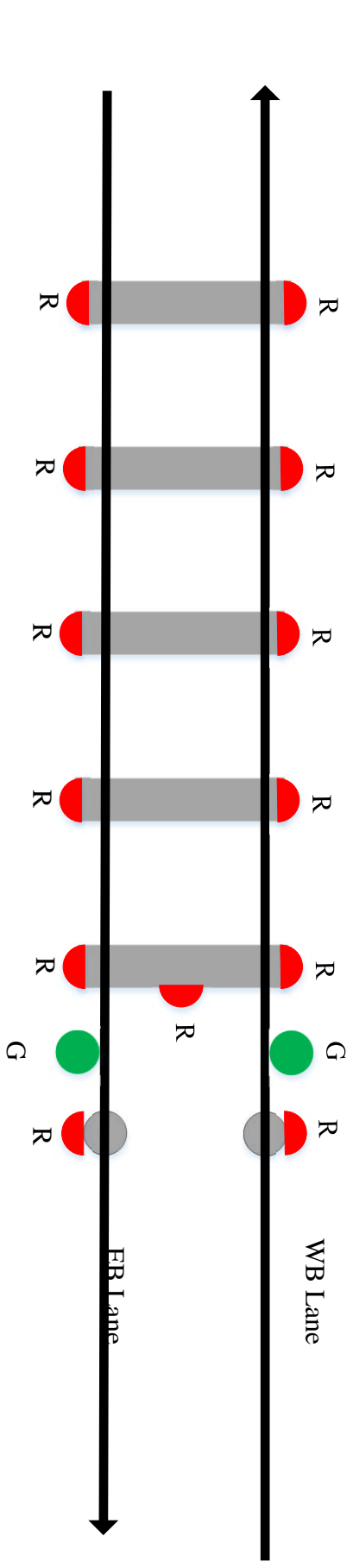
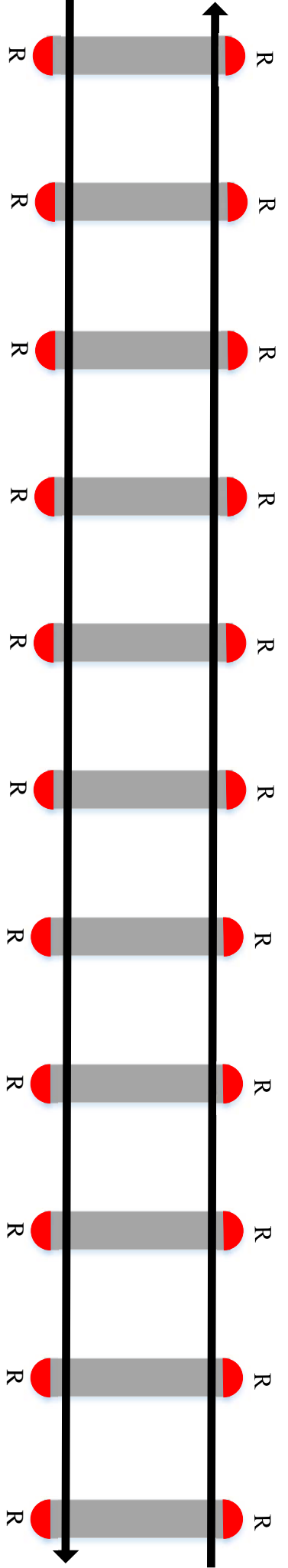
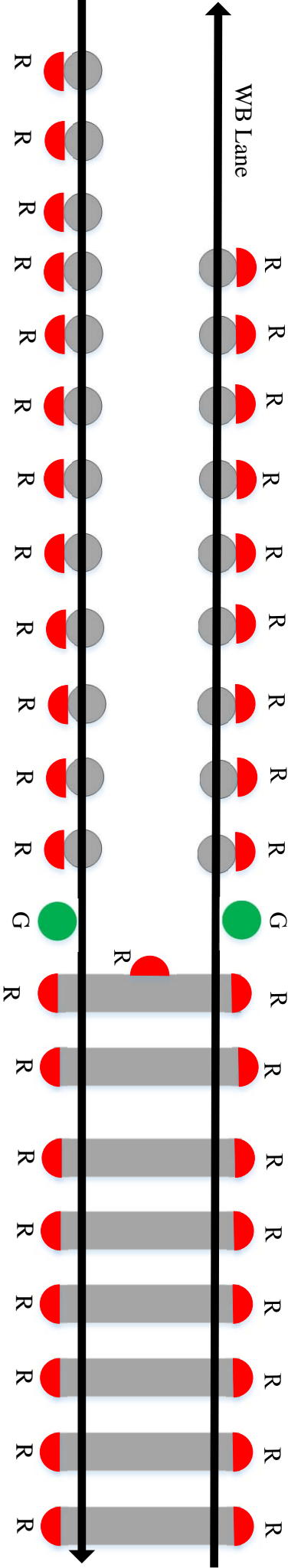
---

19. DATE OF INSPECTION \_\_\_\_\_

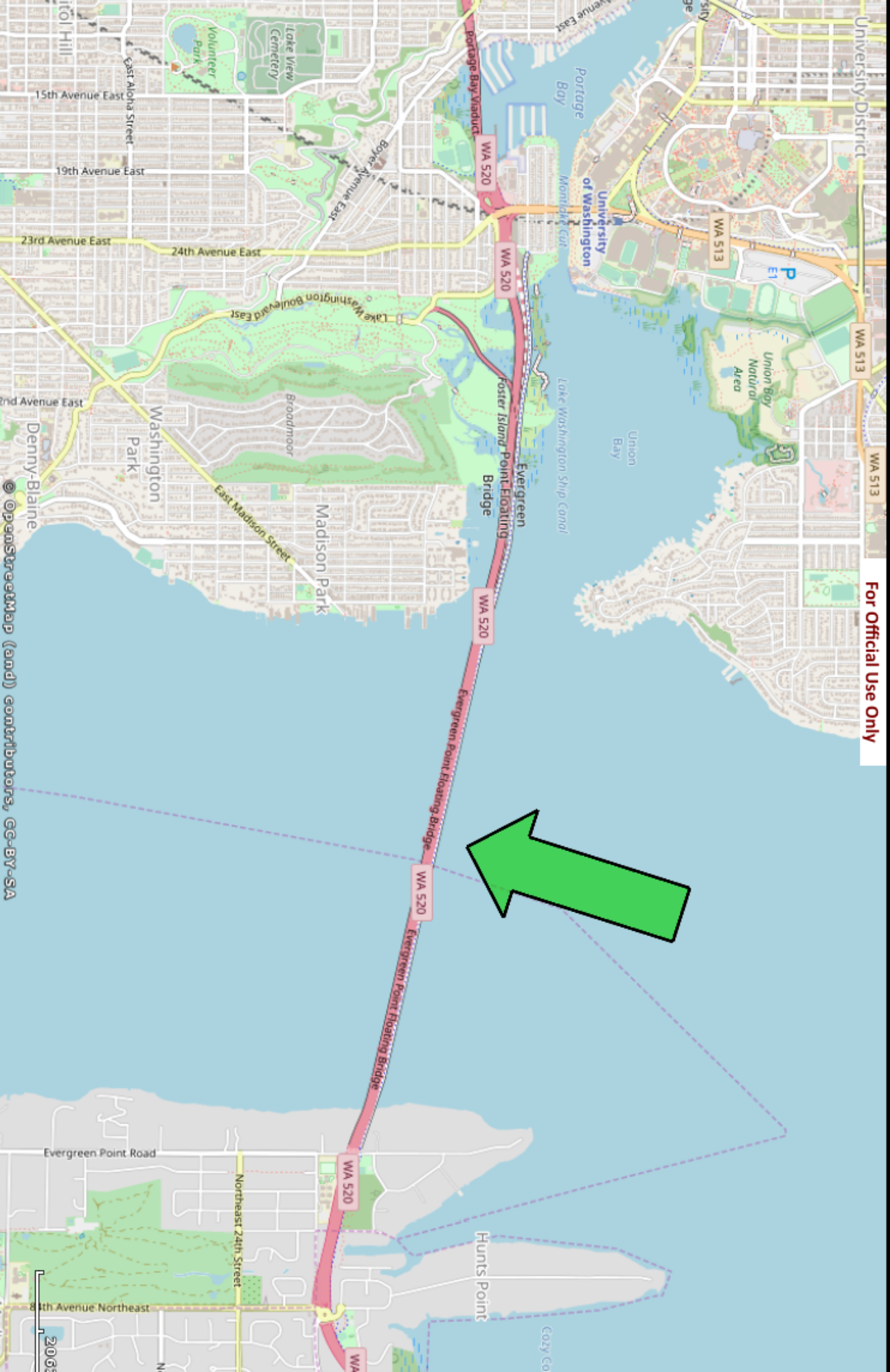
20. INSPECTOR (PRINT) \_\_\_\_\_

21. AUX. UNIT \_\_\_\_\_

22. LOCAL C.G. GROUP PERSON NOTIFIED \_\_\_\_\_ TIME / DATE \_\_\_\_\_



Evergreen Pt. Bridge (SR 520)  
 LLNR 18340  
 Lake Washington



University District

WA 513

WA 513

For Official Use Only

WA 520

University of Washington

Portage Bay

Union Bay

Evergreen

WA 520

WA 520

WA 520

WA 520

WA 520

WA 520

WA 520

WA 520

WA 520

WA 520

WA 520

WA 520

WA 520

WA 520

WA 520

WA 520

WA 520

WA 520

WA 520

WA 520

Madison Park

Broadmoor

Washington Boulevard East

Washington Park

Denny-Blaine

24th Avenue East

23rd Avenue East

19th Avenue East

15th Avenue East

East Alona Street

Boyler Avenue East

East Madison Street

Evergreen Point Road

8th Avenue Northeast

2006

N

Cozy Co

Hunts Point

Union Bay

Lake Washington Ship Canal

Monkley Car

Portage Bay Waduck

Lake View Cemetery

Volunteer Park

101 Hill

© OpenStreetMap (and) contributors, CC-BY-SA

## U.S.C.G. BRIDGE INSPECTION 33CFR 117, 118

LIGHT LIST NO: 18340	SECTOR OFFICE: PS	2. WATERWAY MILE: NA
1. WATERWAY NAME: Lake Washington		
3. LOCATION of BRIDGE: Seattle, WA		
4. NAME of BRIDGE: Evergreen Point Bridge (West Span) AKA SR-520 Highway		
5. NAME of OWNER: WSDOT		
6. OWNER PHONE NUMBER: (360) 705-7185		
7. TYPE of BRIDGE: (circle one)		POSITION: 47°38'35.6"N 122°16'29.0"W
118.70 SWING	118.65 FIXED	118.80 BASCULE
		118.75 PONTOON
		118.85 VERTICAL LIFT

BRIDGE AND PIER LIGHTING	INSTALLED	FUNCTION PROPERLY
8. DRAW SPAN LIGHTS		
RED (CLOSED)	Y / N	Y / N
GREEN (OPEN)	Y / N	Y / N
9. MARGIN OF CHANNEL LIGHTS		
RED 180°	Y / N	Y / N
10. PIER LIGHTS		
RED 180°	Y / N	Y / N
11. PIER PROTECTION / FENDERING LIGHTS		
RED 180°	Y / N	Y / N
12. CENTER OF CHANNEL LIGHTS		
GREEN 360 °	Y / N	Y / N
WHITE 3 VERTICAL 180°	Y / N	Y / N

BRIDGE PARTICULARS	INSTALLED	FUNCTION PROPERLY
13.118.160 CLEARANCE GAUGES	Y / N	Y / N
14.117.55 BRIDGE REG. SIGNS	Y / N	LEGIBLE Y / N
15.FENDERING / PIER PROTECTION	Y / N	CONDITION Good / Fair / Poor
16.DEBRIS BUILD-UP	Y / N	

17. DISCREPANCIES ( ITEM # AND COMMENT )

---



---



---



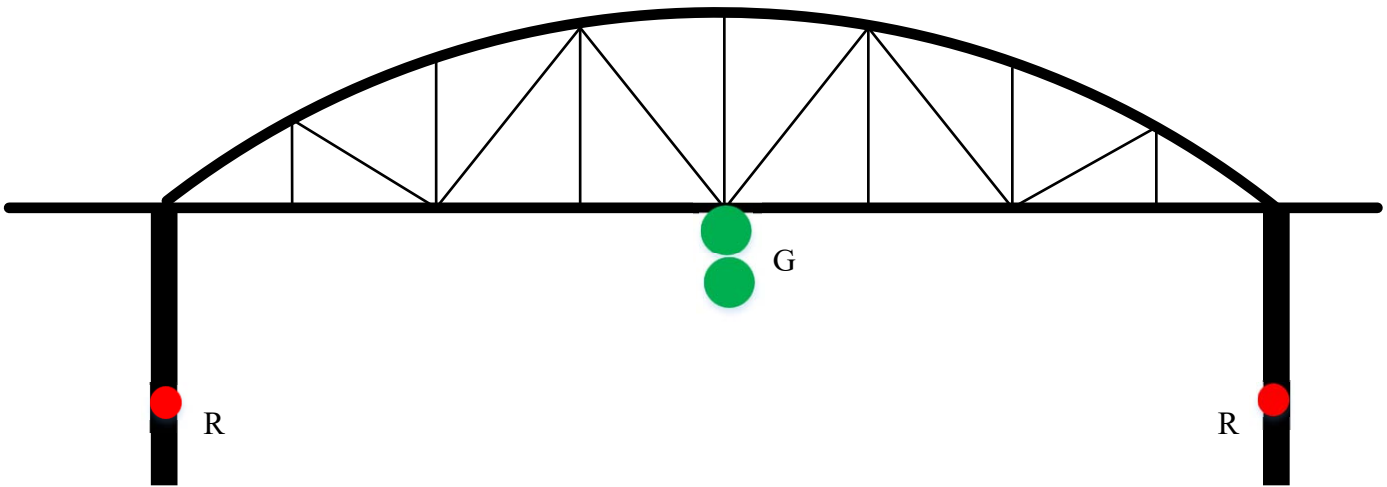
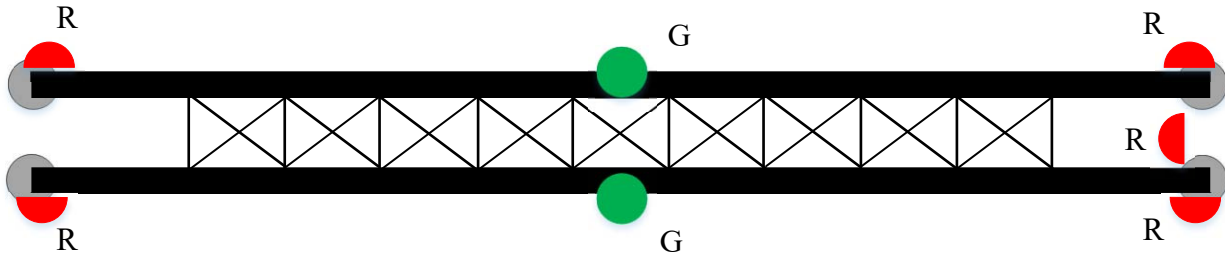
---

19. DATE OF INSPECTION \_\_\_\_\_

20. INSPECTOR (PRINT) \_\_\_\_\_

21. AUX. UNIT \_\_\_\_\_

22. LOCAL C.G. GROUP PERSON NOTIFIED \_\_\_\_\_ TIME / DATE \_\_\_\_\_



Evergreen Point Bridge (West Span)  
AKA SR-520 Highway Bridge  
LLNR 18340  
Lake Washington



## U.S.C.G. BRIDGE INSPECTION 33CFR 117, 118

LIGHT LIST NO: 18389	SECTOR OFFICE: PS	2. WATERWAY MILE: NA
1. WATERWAY NAME: Lake Washington		
3. LOCATION of BRIDGE: Seattle, WA		
4. NAME of BRIDGE: I-90 Bridge		
5. NAME of OWNER: WSDOT		
6. OWNER PHONE NUMBER: (360) 705-7185		
7. TYPE of BRIDGE: (circle one)		POSITION: 47°35'23.5"N 122°16'12.3"W
118.70 SWING	118.65 FIXED	118.80 BASCULE
		118.75 PONTOON
		118.85 VERTICAL LIFT

BRIDGE AND PIER LIGHTING	INSTALLED	FUNCTION PROPERLY
8. DRAW SPAN LIGHTS		
RED (CLOSED)	Y / N	Y / N
GREEN (OPEN)	Y / N	Y / N
9. MARGIN OF CHANNEL LIGHTS		
RED 180°	Y / N	Y / N
10. PIER LIGHTS		
RED 180°	Y / N	Y / N
11. PIER PROTECTION / FENDERING LIGHTS		
RED 180°	Y / N	Y / N
12. CENTER OF CHANNEL LIGHTS		
GREEN 360 °	Y / N	Y / N
WHITE 3 VERTICAL 180°	Y / N	Y / N

BRIDGE PARTICULARS	INSTALLED	FUNCTION PROPERLY
13.118.160 CLEARANCE GAUGES	Y / N	Y / N
14.117.55 BRIDGE REG. SIGNS	Y / N	LEGIBLE Y / N
15.FENDERING / PIER PROTECTION	Y / N	CONDITION Good / Fair / Poor
16.DEBRIS BUILD-UP	Y / N	

17. DISCREPANCIES ( ITEM # AND COMMENT )

---



---



---



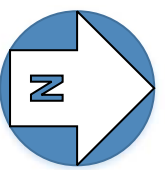
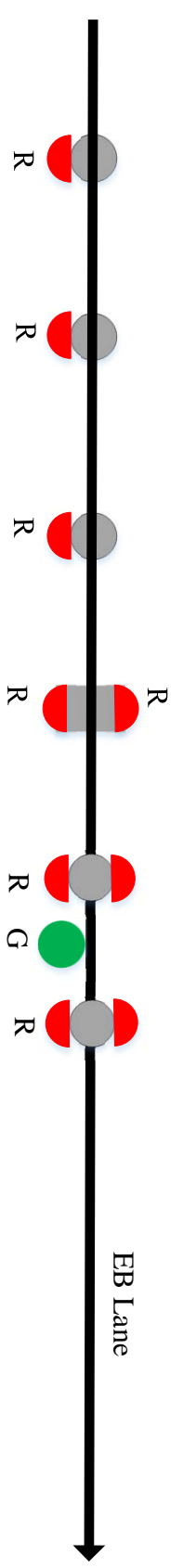
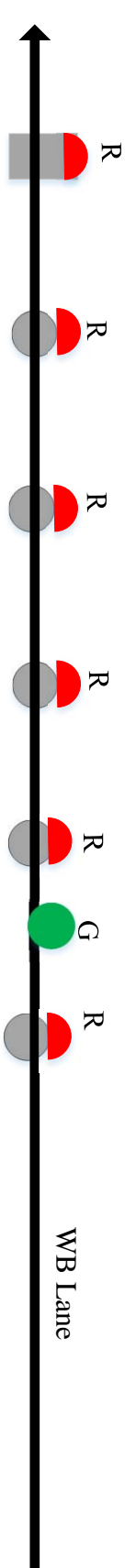

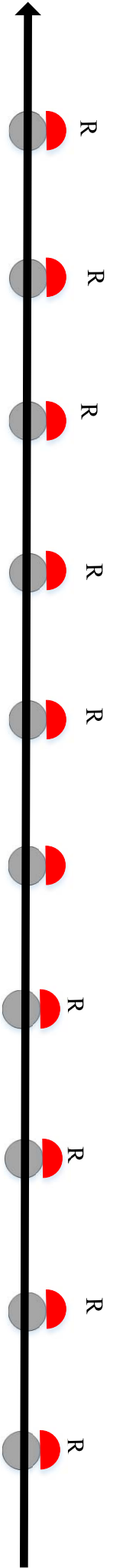
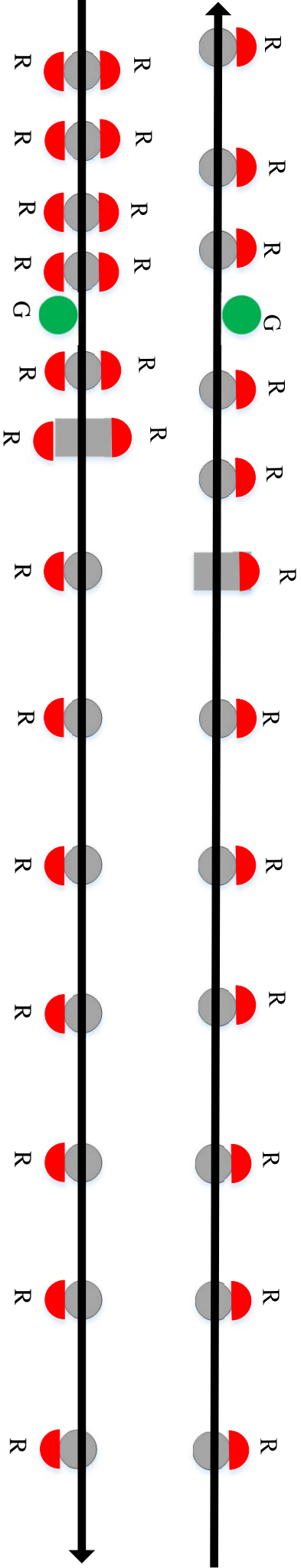
---

19. DATE OF INSPECTION \_\_\_\_\_

20. INSPECTOR (PRINT) \_\_\_\_\_

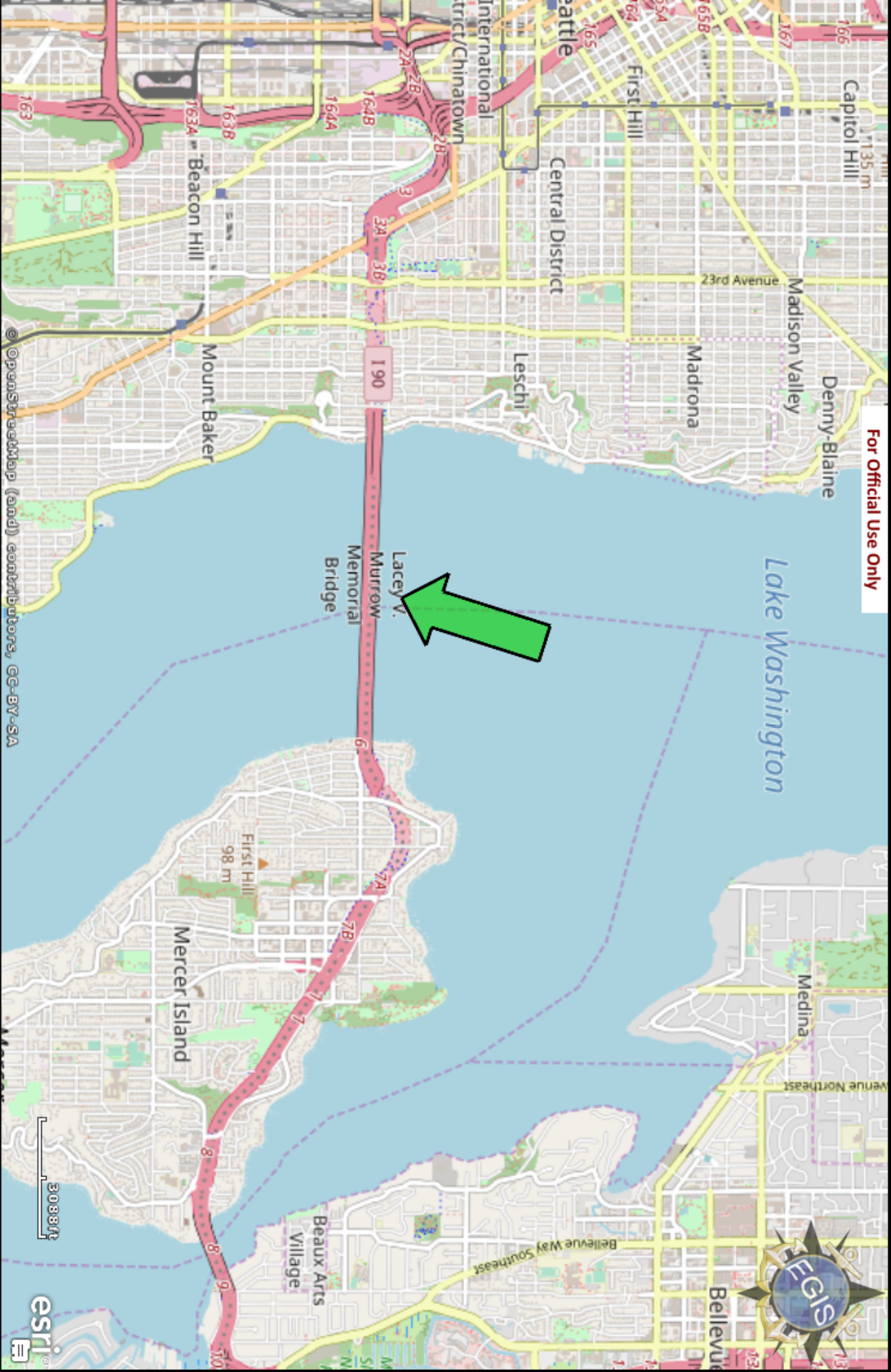
21. AUX. UNIT \_\_\_\_\_

22. LOCAL C.G. GROUP PERSON NOTIFIED \_\_\_\_\_ TIME / DATE \_\_\_\_\_



I-90 Bridges (Twin Floating)  
 LLNR 18389  
 Lake Washington

For Official Use Only



© OpenStreetMap (land) contributors, CC-BY-SA

3088ft

esri



## U.S.C.G. BRIDGE INSPECTION 33CFR 117, 118

LIGHT LIST NO: 18389	SECTOR OFFICE: PS	2. WATERWAY MILE: NA
1. WATERWAY NAME: Lake Washington		
3. LOCATION of BRIDGE: Seattle, WA		
4. NAME of BRIDGE: I-90 Bridge (East Span)		
5. NAME of OWNER: WSDOT		
6. OWNER PHONE NUMBER: (360) 705-7185		
7. TYPE of BRIDGE: (circle one)		POSITION: 47°35'21.9"N 122°15'19.8"W
118.70 SWING	118.65 FIXED	118.80 BASCULE
		118.75 PONTOON
		118.85 VERTICAL LIFT

BRIDGE AND PIER LIGHTING	INSTALLED	FUNCTION PROPERLY
8. DRAW SPAN LIGHTS		
RED (CLOSED)	Y / N	Y / N
GREEN (OPEN)	Y / N	Y / N
9. MARGIN OF CHANNEL LIGHTS		
RED 180°	Y / N	Y / N
10. PIER LIGHTS		
RED 180°	Y / N	Y / N
11. PIER PROTECTION / FENDERING LIGHTS		
RED 180°	Y / N	Y / N
12. CENTER OF CHANNEL LIGHTS		
GREEN 360 °	Y / N	Y / N
WHITE 3 VERTICAL 180°	Y / N	Y / N

BRIDGE PARTICULARS	INSTALLED	FUNCTION PROPERLY
13.118.160 CLEARANCE GAUGES	Y / N	Y / N
14.117.55 BRIDGE REG. SIGNS	Y / N	LEGIBLE Y / N
15.FENDERING / PIER PROTECTION	Y / N	CONDITION Good / Fair / Poor
16.DEBRIS BUILD-UP	Y / N	

17. DISCREPANCIES ( ITEM # AND COMMENT )

---



---



---



---



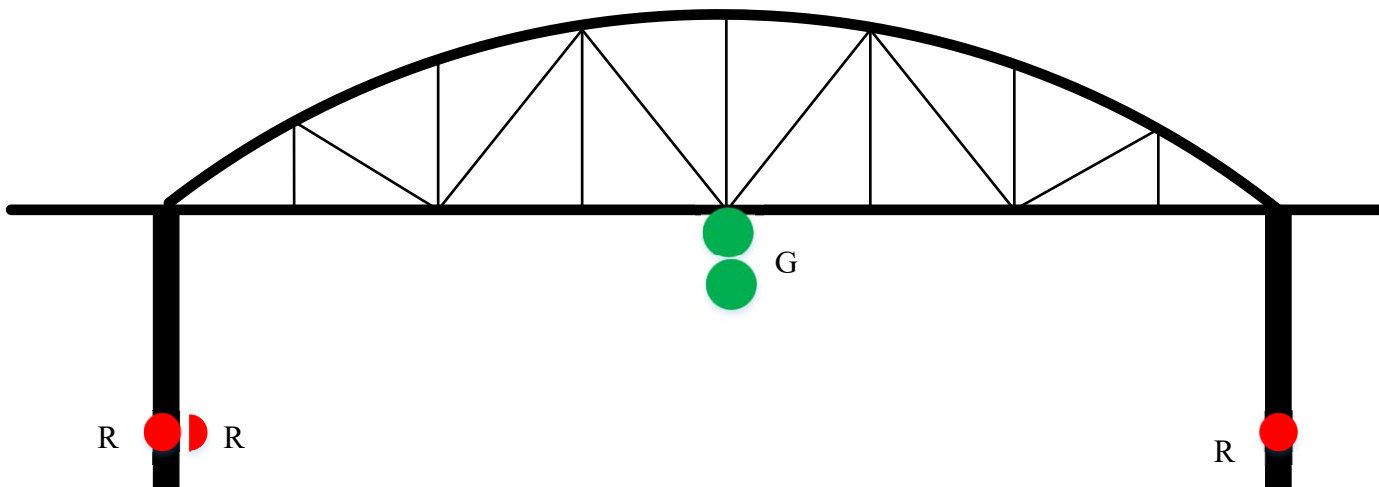
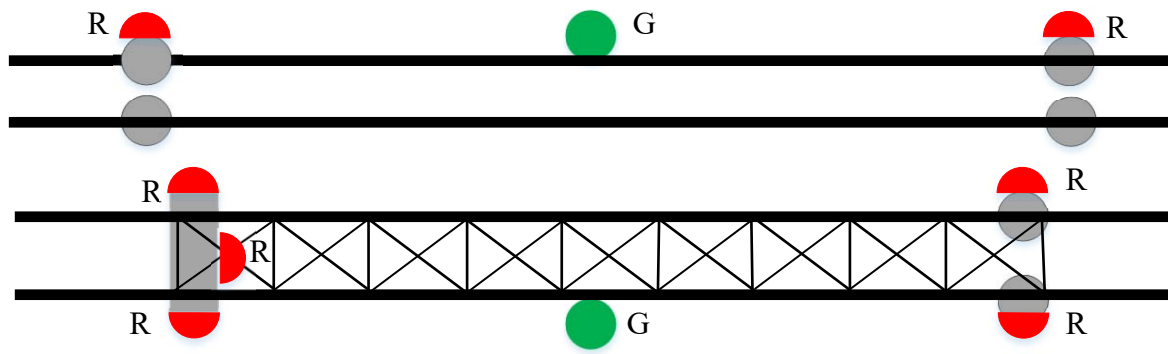
---

19. DATE OF INSPECTION \_\_\_\_\_

20. INSPECTOR (PRINT) \_\_\_\_\_

21. AUX. UNIT \_\_\_\_\_

22. LOCAL C.G. GROUP PERSON NOTIFIED \_\_\_\_\_ TIME / DATE \_\_\_\_\_



I-90 Bridges Twin (East Span)  
 LLNR 18389  
 Lake Washington

## U.S.C.G. BRIDGE INSPECTION 33CFR 117, 118

LIGHT LIST NO: 18389	SECTOR OFFICE: PS	2. WATERWAY MILE: NA
1. WATERWAY NAME: Lake Washington		
3. LOCATION of BRIDGE: Seattle, WA		
4. NAME of BRIDGE: I-90 Bridge (West Span)		
5. NAME of OWNER: WSDOT		
6. OWNER PHONE NUMBER: (360) 705-7185		
7. TYPE of BRIDGE: (circle one)		POSITION: 47°35'24.1"N 122°17'02.7"W
118.70 SWING	118.65 FIXED	118.80 BASCULE
		118.75 PONTOON
		118.85 VERTICAL LIFT

BRIDGE AND PIER LIGHTING	INSTALLED	FUNCTION PROPERLY
8. DRAW SPAN LIGHTS		
RED (CLOSED)	Y / N	Y / N
GREEN (OPEN)	Y / N	Y / N
9. MARGIN OF CHANNEL LIGHTS		
RED 180°	Y / N	Y / N
10. PIER LIGHTS		
RED 180°	Y / N	Y / N
11. PIER PROTECTION / FENDERING LIGHTS		
RED 180°	Y / N	Y / N
12. CENTER OF CHANNEL LIGHTS		
GREEN 360 °	Y / N	Y / N
WHITE 3 VERTICAL 180°	Y / N	Y / N

BRIDGE PARTICULARS	INSTALLED	FUNCTION PROPERLY
13.118.160 CLEARANCE GAUGES	Y / N	Y / N
14.117.55 BRIDGE REG. SIGNS	Y / N	LEGIBLE Y / N
15.FENDERING / PIER PROTECTION	Y / N	CONDITION Good / Fair / Poor
16.DEBRIS BUILD-UP	Y / N	

17. DISCREPANCIES ( ITEM # AND COMMENT )

---



---



---



---



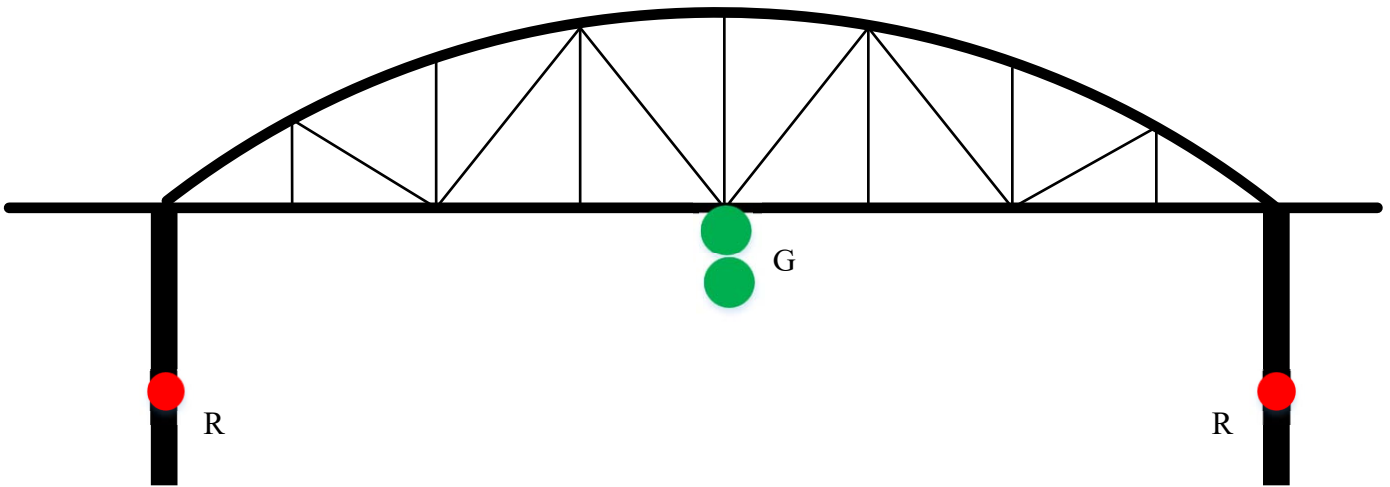
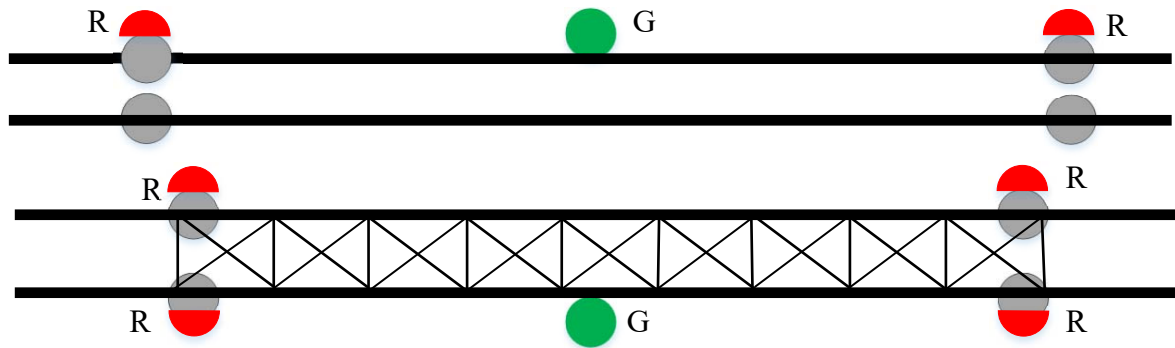
---

19. DATE OF INSPECTION \_\_\_\_\_

20. INSPECTOR (PRINT) \_\_\_\_\_

21. AUX. UNIT \_\_\_\_\_

22. LOCAL C.G. GROUP PERSON NOTIFIED \_\_\_\_\_ TIME / DATE \_\_\_\_\_



I-90 Bridges Twin (West Span)  
 LLNR 18389  
 Lake Washington

## U.S.C.G. BRIDGE INSPECTION 33CFR 117, 118

LIGHT LIST NO: 18398	SECTOR OFFICE: PS	2. WATERWAY MILE: NA
1. WATERWAY NAME: Lake Washington		
3. LOCATION of BRIDGE: Mercer Island, WA		
4. NAME of BRIDGE: I-90 Bridge East Channel		
5. NAME of OWNER: WSDOT		
6. OWNER PHONE NUMBER: (360) 705-7185		
7. TYPE of BRIDGE: (circle one)		POSITION: 47°34'44.2"N 122°12'01.2"W
118.70 SWING	118.65 FIXED	118.80 BASCULE
		118.75 PONTOON
		118.85 VERTICAL LIFT

BRIDGE AND PIER LIGHTING	INSTALLED	FUNCTION PROPERLY
8. DRAW SPAN LIGHTS		
RED (CLOSED)	Y / N	Y / N
GREEN (OPEN)	Y / N	Y / N
9. MARGIN OF CHANNEL LIGHTS		
RED 180°	Y / N	Y / N
10. PIER LIGHTS		
RED 180°	Y / N	Y / N
11. PIER PROTECTION / FENDERING LIGHTS		
RED 180°	Y / N	Y / N
12. CENTER OF CHANNEL LIGHTS		
GREEN 360 °	Y / N	Y / N
WHITE 3 VERTICAL 180°	Y / N	Y / N

BRIDGE PARTICULARS	INSTALLED	FUNCTION PROPERLY
13.118.160 CLEARANCE GAUGES	Y / N	Y / N
14.117.55 BRIDGE REG. SIGNS	Y / N	LEGIBLE Y / N
15.FENDERING / PIER PROTECTION	Y / N	CONDITION Good / Fair / Poor
16.DEBRIS BUILD-UP	Y / N	

17. DISCREPANCIES ( ITEM # AND COMMENT )

---



---



---



---



---

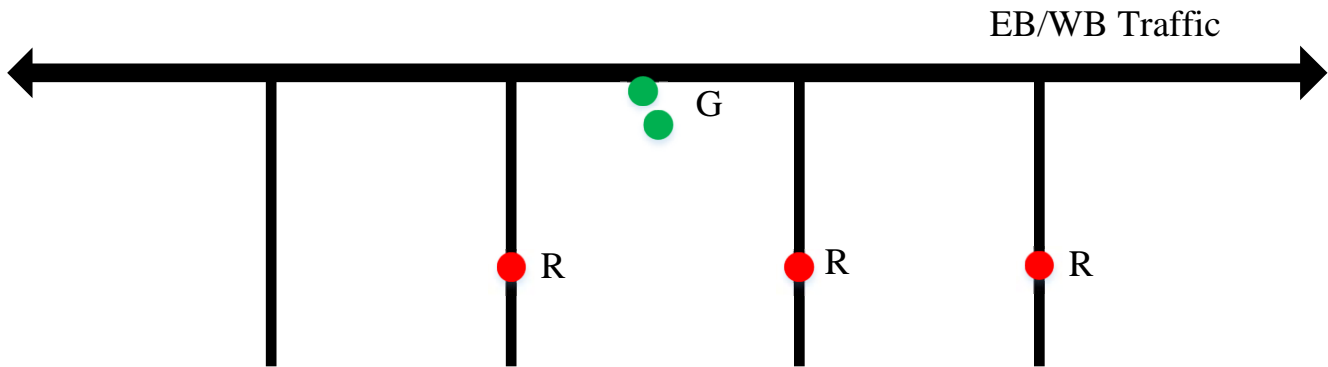
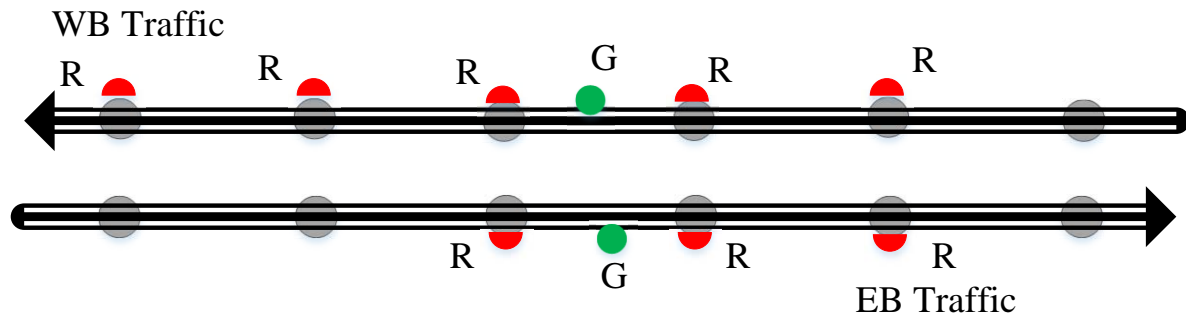
19. DATE OF INSPECTION \_\_\_\_\_

20. INSPECTOR (PRINT) \_\_\_\_\_

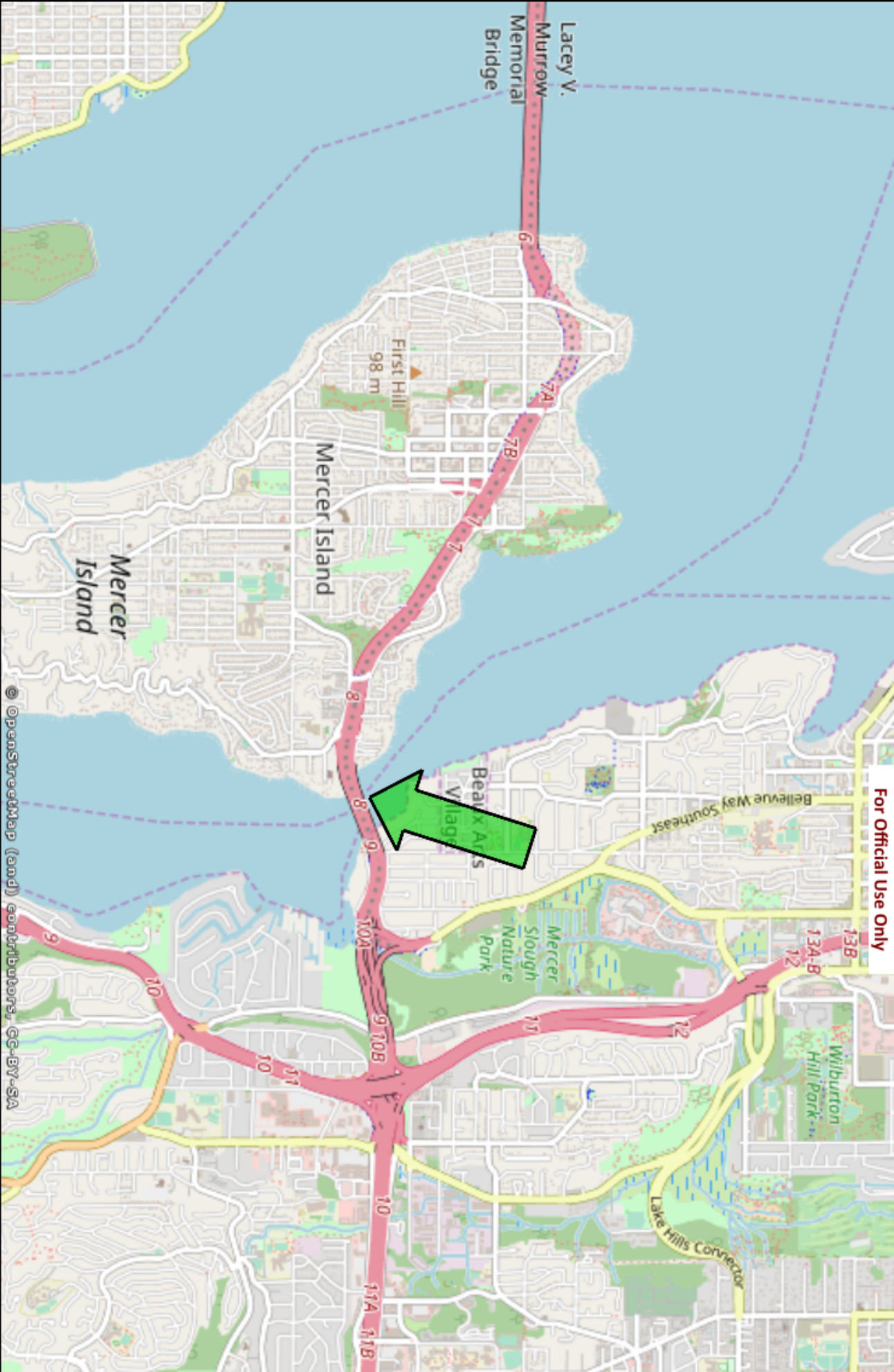
21. AUX. UNIT \_\_\_\_\_

22. LOCAL C.G. GROUP PERSON NOTIFIED \_\_\_\_\_ TIME / DATE \_\_\_\_\_





I-90 Bridge East Channel  
 LLNR 18398  
 Lake Washington East Channel



For Official Use Only

## U.S.C.G. BRIDGE INSPECTION 33CFR 117, 118

LIGHT LIST NO: 16870.1	SECTOR OFFICE: PS	2. WATERWAY MILE: 0.3
1. WATERWAY NAME: Duwamish Waterway		
3. LOCATION of BRIDGE: Seattle, WA		
4. NAME of BRIDGE: Spokane Street Bridge		
5. NAME of OWNER: SDOT		
6. OWNER PHONE NUMBER: (206) 386-4208		
7. TYPE of BRIDGE: (circle one)		POSITION 47°34'17.0"N 122°21'13.1"W
118.70 SWING	118.65 FIXED	118.80 BASCULE
		118.75 PONTOON
		118.85 VERTICAL LIFT

BRIDGE AND PIER LIGHTING	INSTALLED	FUNCTION PROPERLY
8. DRAW SPAN LIGHTS		
RED (CLOSED)	Y / N	Y / N
GREEN (OPEN)	Y / N	Y / N
9. MARGIN OF CHANNEL LIGHTS		
RED 180°	Y / N	Y / N
10. PIER LIGHTS		
RED 180°	Y / N	Y / N
11. PIER PROTECTION / FENDERING LIGHTS		
RED 180°	Y / N	Y / N
12. CENTER OF CHANNEL LIGHTS		
GREEN 360 °	Y / N	Y / N
WHITE 3 VERTICAL 180°	Y / N	Y / N

BRIDGE PARTICULARS	INSTALLED	FUNCTION PROPERLY
13.118.160 CLEARANCE GAUGES	Y / N	Y / N
14.117.55 BRIDGE REG. SIGNS	Y / N	LEGIBLE Y / N
15.FENDERING / PIER PROTECTION	Y / N	CONDITION Good / Fair / Poor
16.DEBRIS BUILD-UP	Y / N	

17. DISCREPANCIES ( ITEM # AND COMMENT )

---



---



---



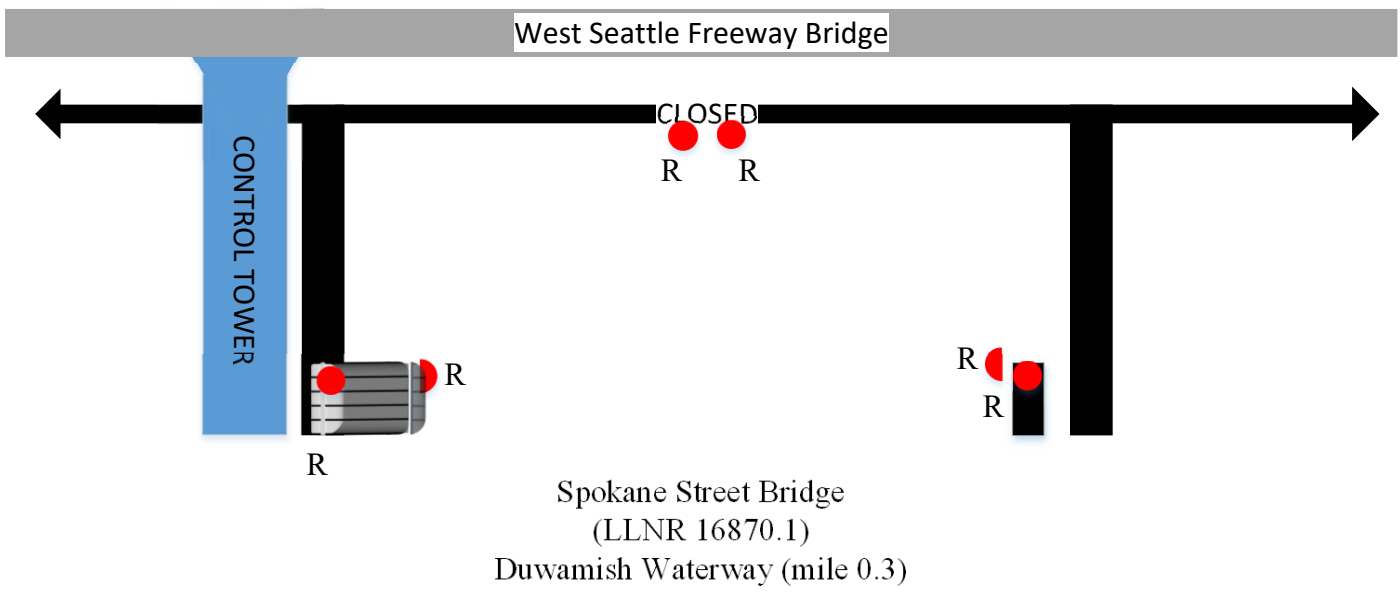
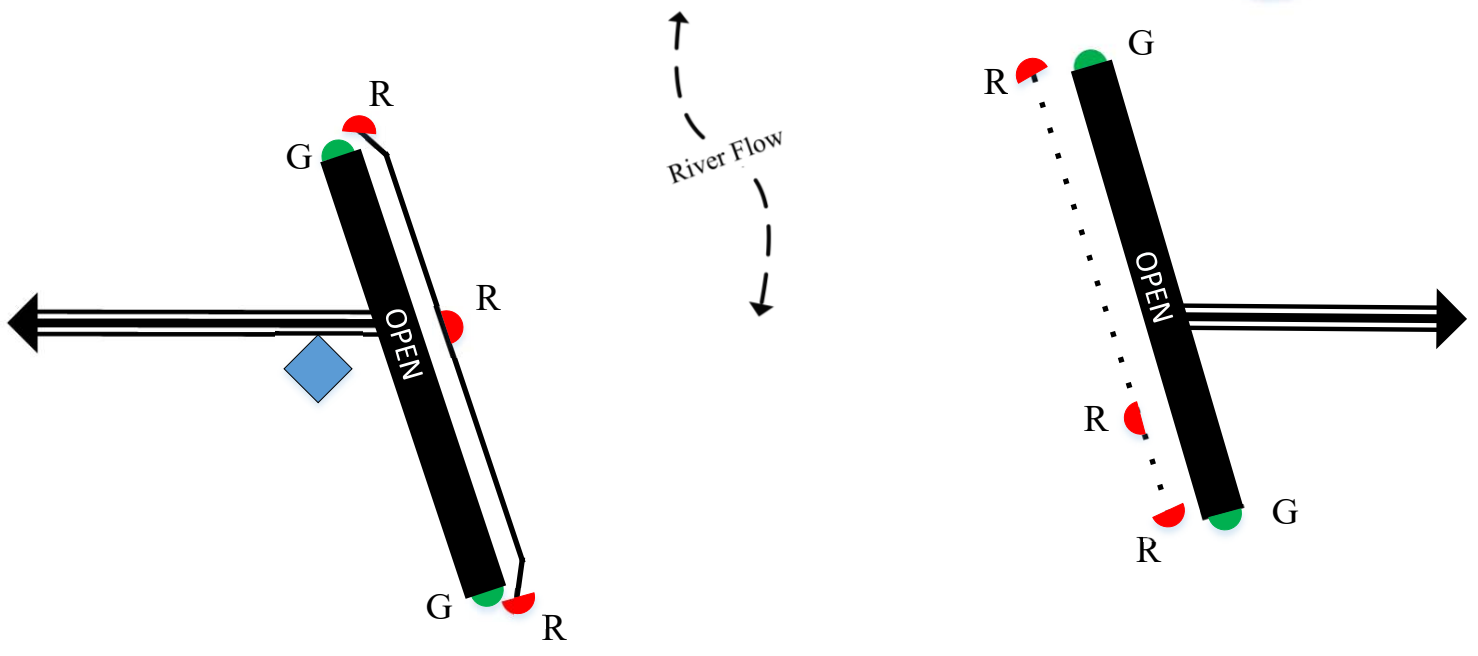
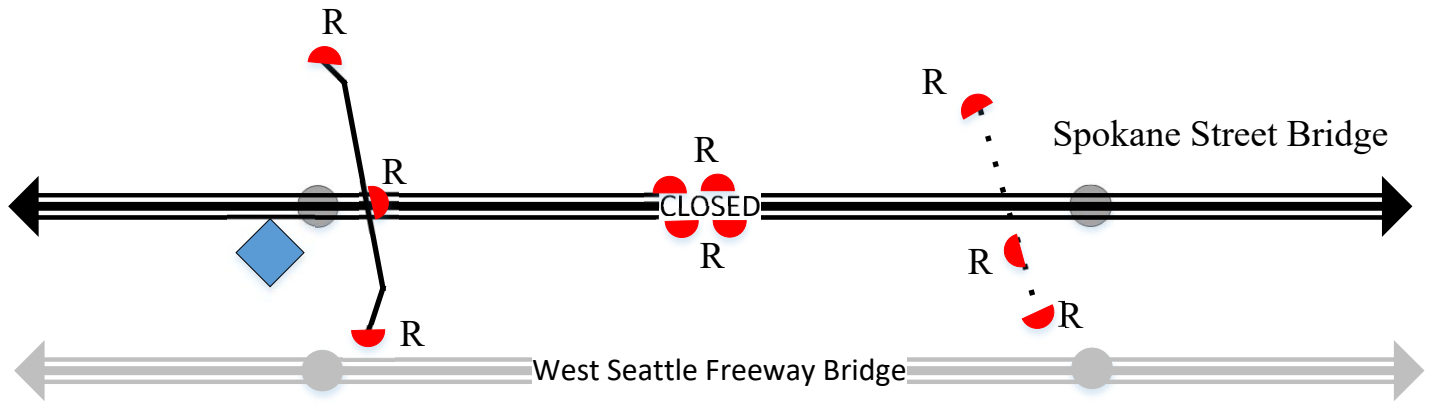
---

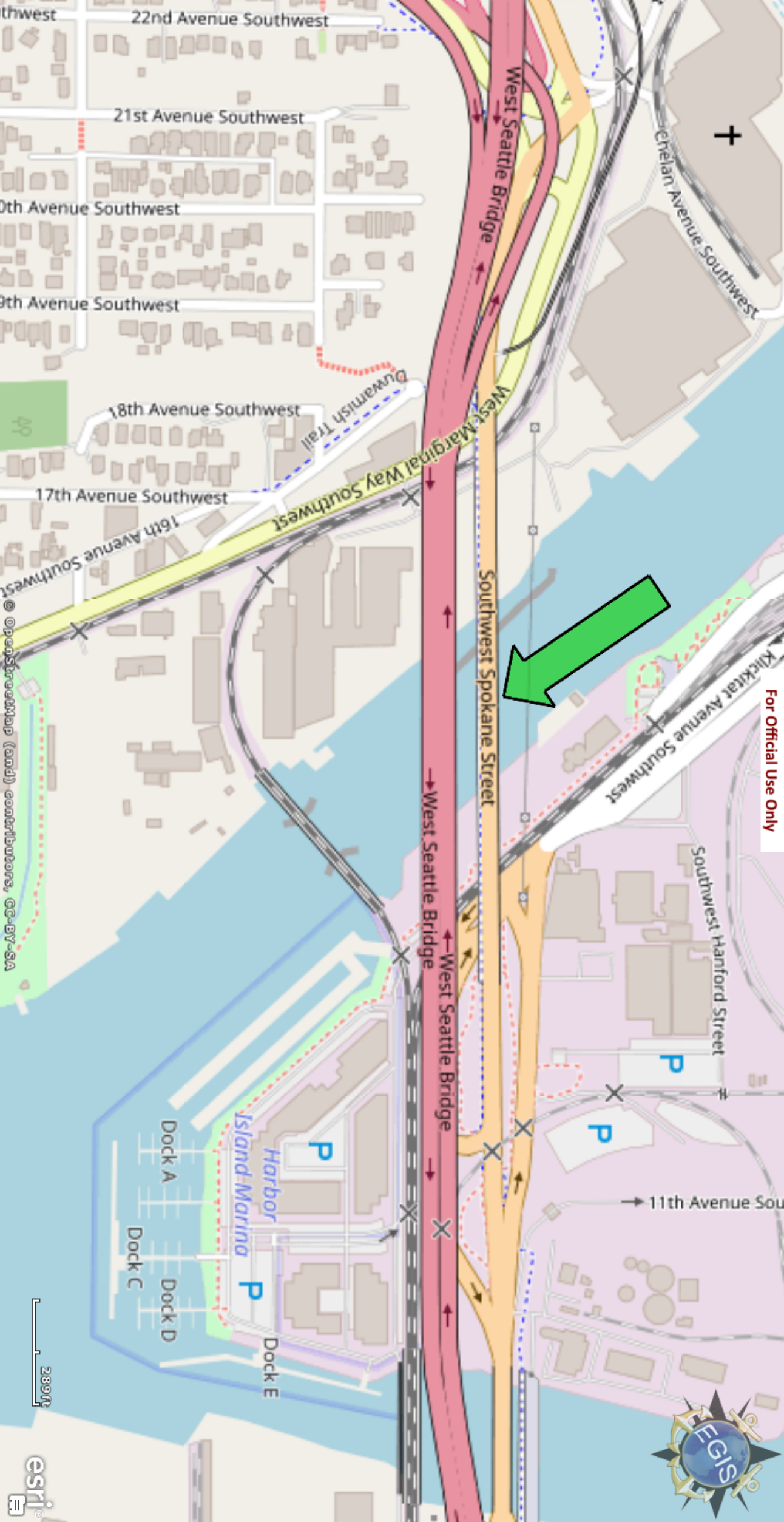
19. DATE OF INSPECTION \_\_\_\_\_

20. INSPECTOR (PRINT) \_\_\_\_\_

21. AUX. UNIT \_\_\_\_\_

22. LOCAL C.G. GROUP PERSON NOTIFIED \_\_\_\_\_ TIME / DATE \_\_\_\_\_





For Official Use Only



© OpenStreetMap (and) contributors, CC-BY-SA

## U.S.C.G. BRIDGE INSPECTION 33CFR 117, 118

LIGHT LIST NO: 16870.2	SECTOR OFFICE: PS	2. WATERWAY MILE: 0.35
1. WATERWAY NAME: Duwamish Waterway		
3. LOCATION of BRIDGE: Seattle, WA		
4. NAME of BRIDGE: West Seattle Freeway Bridge		
5. NAME of OWNER: SDOT		
6. OWNER PHONE NUMBER: (206) 386-4208		
7. TYPE of BRIDGE: (circle one)		POSITION 47°34'15.8"N 122°21'11.4"W
118.70 SWING	118.65 FIXED	118.80 BASCULE
		118.75 PONTOON
		118.85 VERTICAL LIFT

BRIDGE AND PIER LIGHTING	INSTALLED	FUNCTION PROPERLY
8. DRAW SPAN LIGHTS		
RED (CLOSED)	Y / N	Y / N
GREEN (OPEN)	Y / N	Y / N
9. MARGIN OF CHANNEL LIGHTS		
RED 180°	Y / N	Y / N
10. PIER LIGHTS		
RED 180°	Y / N	Y / N
11. PIER PROTECTION / FENDERING LIGHTS		
RED 180°	Y / N	Y / N
12. CENTER OF CHANNEL LIGHTS		
GREEN 360 °	Y / N	Y / N
WHITE 3 VERTICAL 180°	Y / N	Y / N

BRIDGE PARTICULARS	INSTALLED	FUNCTION PROPERLY
13.118.160 CLEARANCE GAUGES	Y / N	Y / N
14.117.55 BRIDGE REG. SIGNS	Y / N	LEGIBLE Y / N
15.FENDERING / PIER PROTECTION	Y / N	CONDITION Good / Fair / Poor
16.DEBRIS BUILD-UP	Y / N	

17. DISCREPANCIES ( ITEM # AND COMMENT )

---



---



---



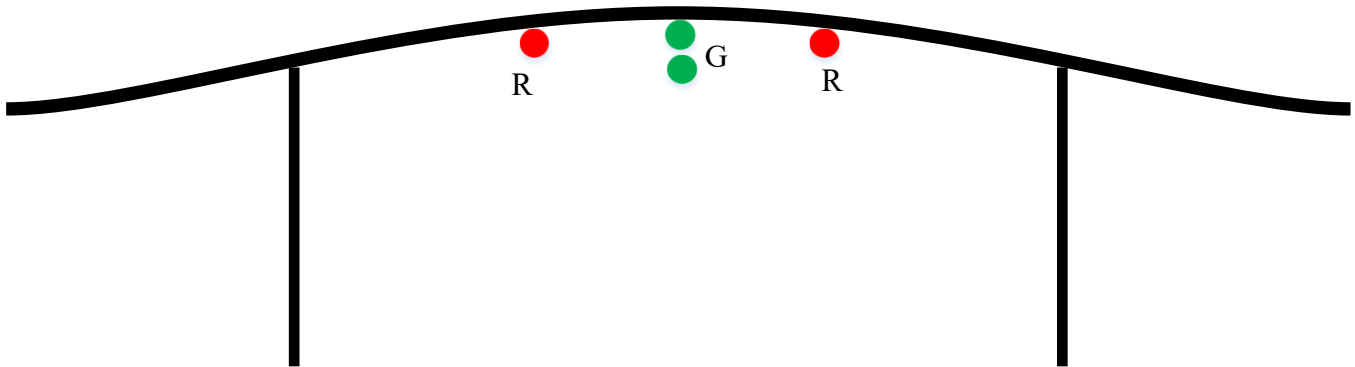
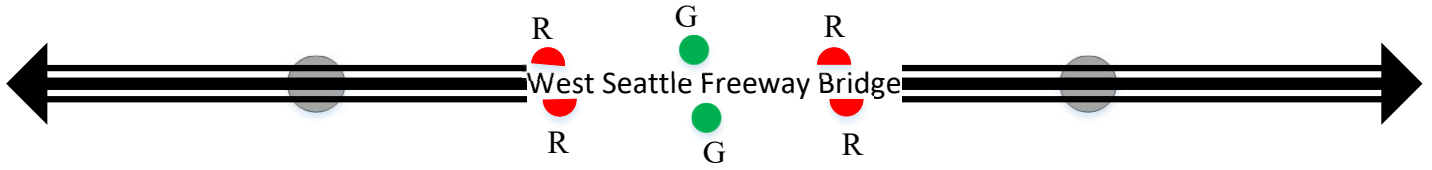
---

19. DATE OF INSPECTION \_\_\_\_\_

20. INSPECTOR (PRINT) \_\_\_\_\_

21. AUX. UNIT \_\_\_\_\_

22. LOCAL C.G. GROUP PERSON NOTIFIED \_\_\_\_\_ TIME / DATE \_\_\_\_\_



West Seattle Freeway Bridge  
(LLNR 16870.2)  
Duwamish Waterway (mile 0.35)





21st Avenue Southwest

20th Avenue Southwest

19th Avenue Southwest

18th Avenue Southwest

17th Avenue Southwest

16th Avenue Southwest

Southwest Dakota Street

© OpenStreetMap (and) contributors, CC-BY-SA

Terminal 105 Park

Dock A

Dock C

Dock D

Dock E

Island Marina

Harbor

Harbor

West Seattle Bridge

West Marginal Way Southwest

Southwest Spokane Street

West Seattle Bridge

West Seattle Bridge

West Seattle Bridge

West Seattle Bridge

Chelan Avenue

Southwest

P

P

11th A

EGIS



For Official Use Only





## U.S.C.G. BRIDGE INSPECTION 33CFR 117, 118

LIGHT LIST NO: 16870.3	SECTOR OFFICE: PS	2. WATERWAY MILE: 0.4
1. WATERWAY NAME: Duwamish Waterway		
3. LOCATION of BRIDGE: Seattle, WA		
4. NAME of BRIDGE: Railroad Bridge		
5. NAME of OWNER: BNSF		
6. OWNER PHONE NUMBER: (253) 591-2564		
7. TYPE of BRIDGE: (circle one)		POSITION: 47°34'12.5"N 122°21'07.8"W
118.70 SWING	118.65 FIXED	118.80 BASCULE
		118.75 PONTOON
		118.85 VERTICAL LIFT

BRIDGE AND PIER LIGHTING	INSTALLED	FUNCTION PROPERLY
8. DRAW SPAN LIGHTS		
RED (CLOSED)	Y / N	Y / N
GREEN (OPEN)	Y / N	Y / N
9. MARGIN OF CHANNEL LIGHTS		
RED 180°	Y / N	Y / N
10. PIER LIGHTS		
RED 180°	Y / N	Y / N
11. PIER PROTECTION / FENDERING LIGHTS		
RED 180°	Y / N	Y / N
12. CENTER OF CHANNEL LIGHTS		
GREEN 360 °	Y / N	Y / N
WHITE 3 VERTICAL 180°	Y / N	Y / N

BRIDGE PARTICULARS	INSTALLED	FUNCTION PROPERLY
13.118.160 CLEARANCE GAUGES	Y / N	Y / N
14.117.55 BRIDGE REG. SIGNS	Y / N	LEGIBLE Y / N
15.FENDERING / PIER PROTECTION	Y / N	CONDITION Good / Fair / Poor
16.DEBRIS BUILD-UP	Y / N	

17. DISCREPANCIES ( ITEM # AND COMMENT )

---



---



---



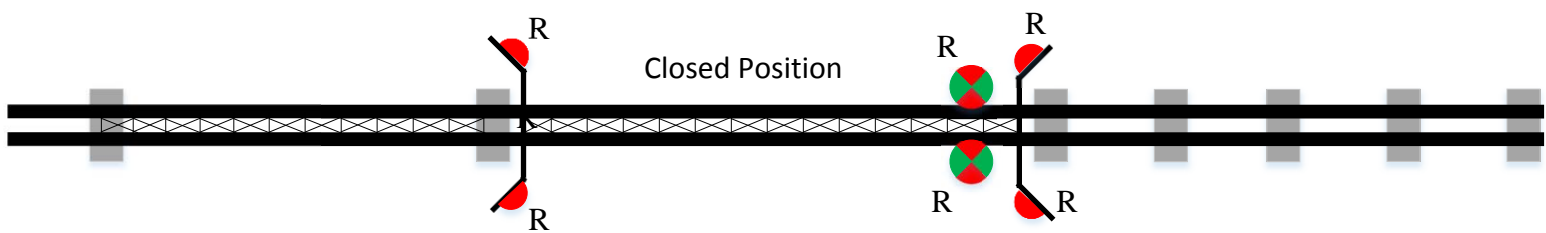
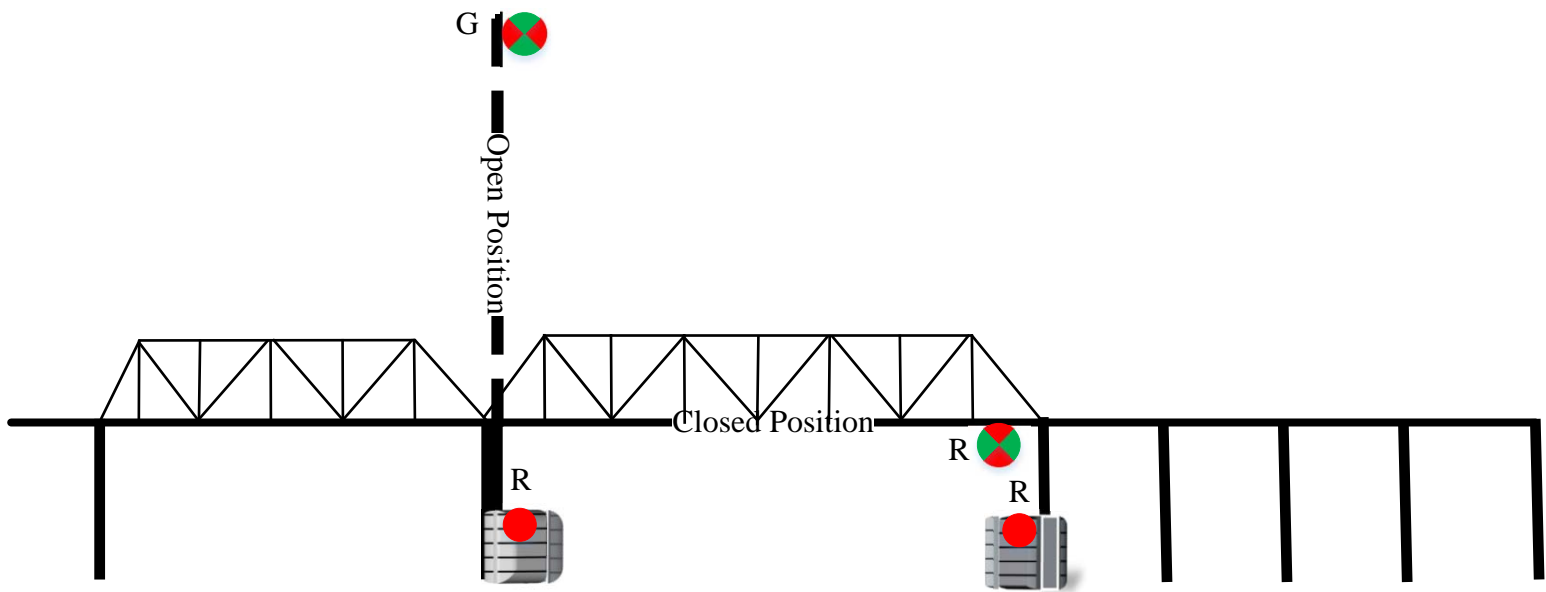
---

19. DATE OF INSPECTION \_\_\_\_\_

20. INSPECTOR (PRINT) \_\_\_\_\_

21. AUX. UNIT \_\_\_\_\_

22. LOCAL C.G. GROUP PERSON NOTIFIED \_\_\_\_\_ TIME / DATE \_\_\_\_\_



Railroad Bridge  
 (LLNR 16870.3)  
 Duwamish Waterway (mile 0.4)



For Official Use Only

© OpenStreetMap (and) contributors, CC-BY-SA

289m

esri



## U.S.C.G. BRIDGE INSPECTION 33CFR 117, 118

LIGHT LIST NO: 16887	SECTOR OFFICE: PS	2. WATERWAY MILE: 2.5
1. WATERWAY NAME: Duwamish Waterway		
3. LOCATION of BRIDGE: Seattle, WA		
4. NAME of BRIDGE: 1ST Avenue South Bridge		
5. NAME of OWNER: WSDOT		
6. OWNER PHONE NUMBER: (360) 705-7185		
7. TYPE of BRIDGE: (circle one)		POSITION: 47°32'31.9"N 122°20'04.3"W
118.70 SWING	118.65 FIXED	118.80 BASCULE
		118.75 PONTOON
		118.85 VERTICAL LIFT

BRIDGE AND PIER LIGHTING	INSTALLED	FUNCTION PROPERLY
8. DRAW SPAN LIGHTS		
RED (CLOSED)	Y / N	Y / N
GREEN (OPEN)	Y / N	Y / N
9. MARGIN OF CHANNEL LIGHTS		
RED 180°	Y / N	Y / N
10. PIER LIGHTS		
RED 180°	Y / N	Y / N
11. PIER PROTECTION / FENDERING LIGHTS		
RED 180°	Y / N	Y / N
12. CENTER OF CHANNEL LIGHTS		
GREEN 360 °	Y / N	Y / N
WHITE 3 VERTICAL 180°	Y / N	Y / N

BRIDGE PARTICULARS	INSTALLED	FUNCTION PROPERLY
13.118.160 CLEARANCE GAUGES	Y / N	Y / N
14.117.55 BRIDGE REG. SIGNS	Y / N	LEGIBLE Y / N
15.FENDERING / PIER PROTECTION	Y / N	CONDITION Good / Fair / Poor
16.DEBRIS BUILD-UP	Y / N	

17. DISCREPANCIES ( ITEM # AND COMMENT )

---



---



---



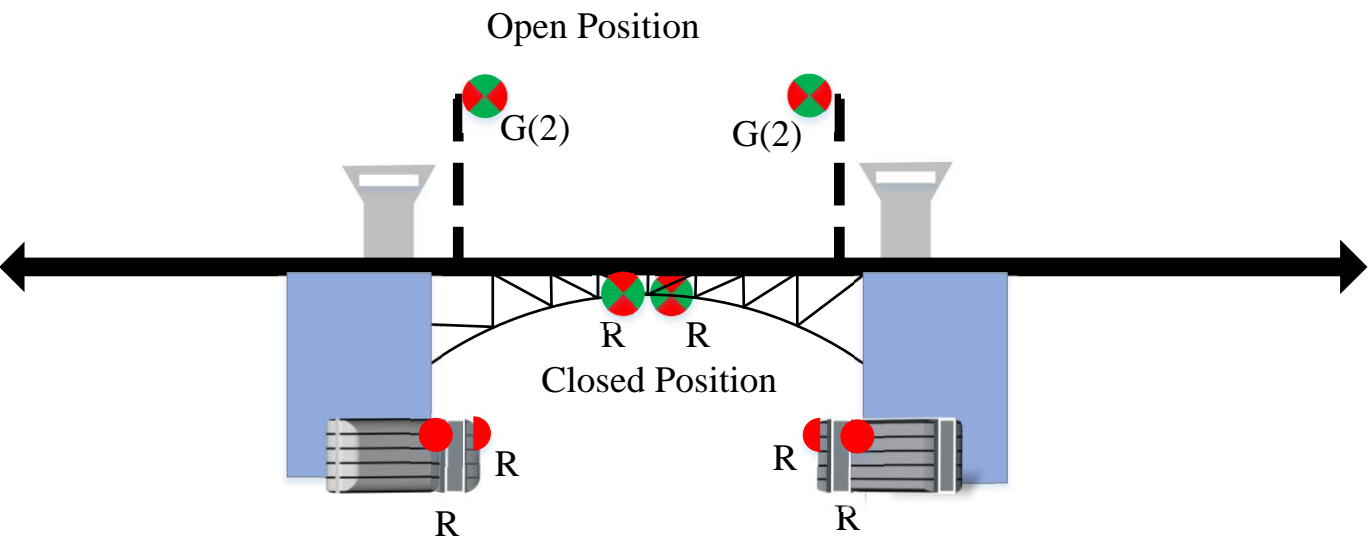
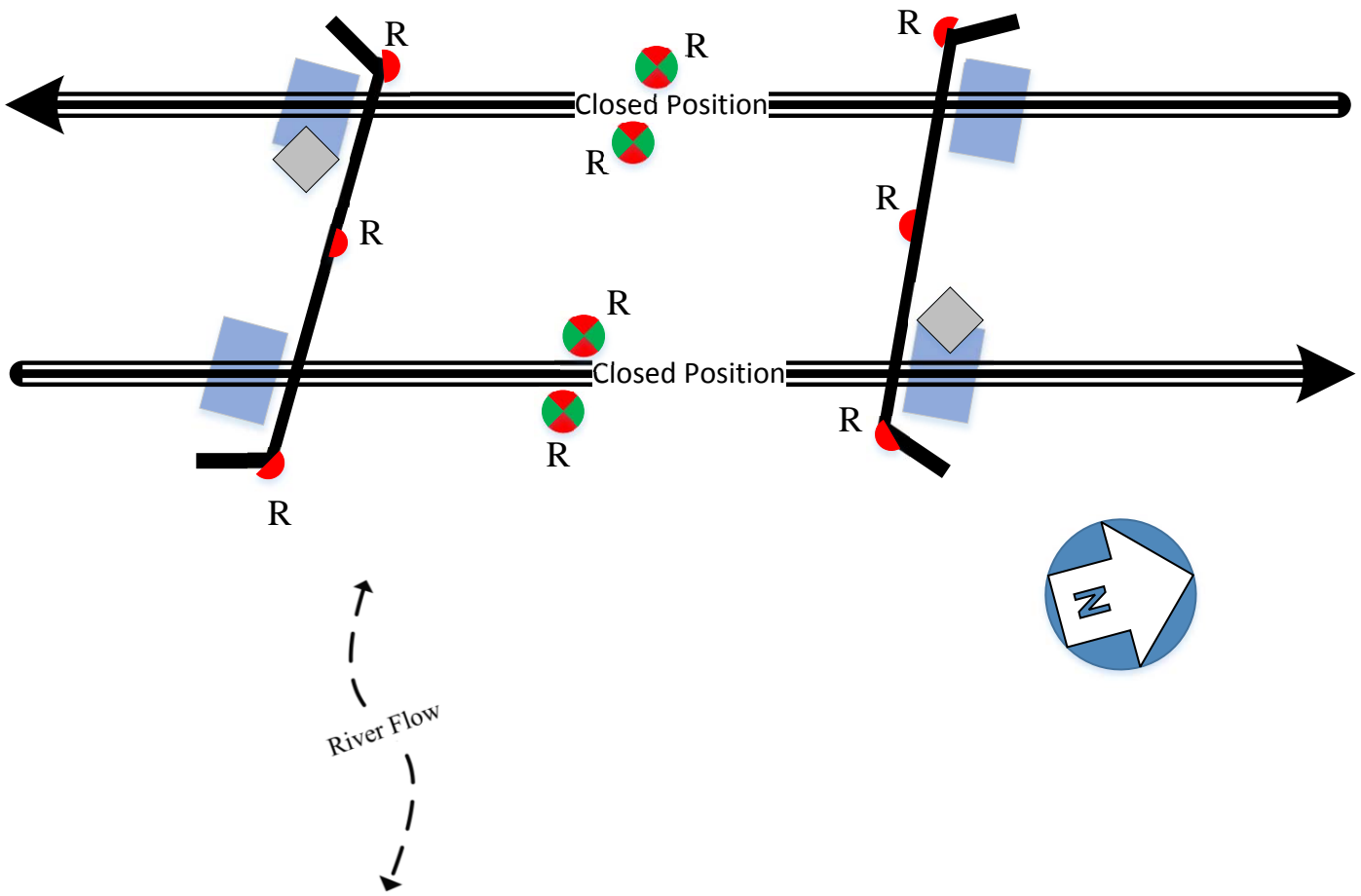
---

19. DATE OF INSPECTION \_\_\_\_\_

20. INSPECTOR (PRINT) \_\_\_\_\_

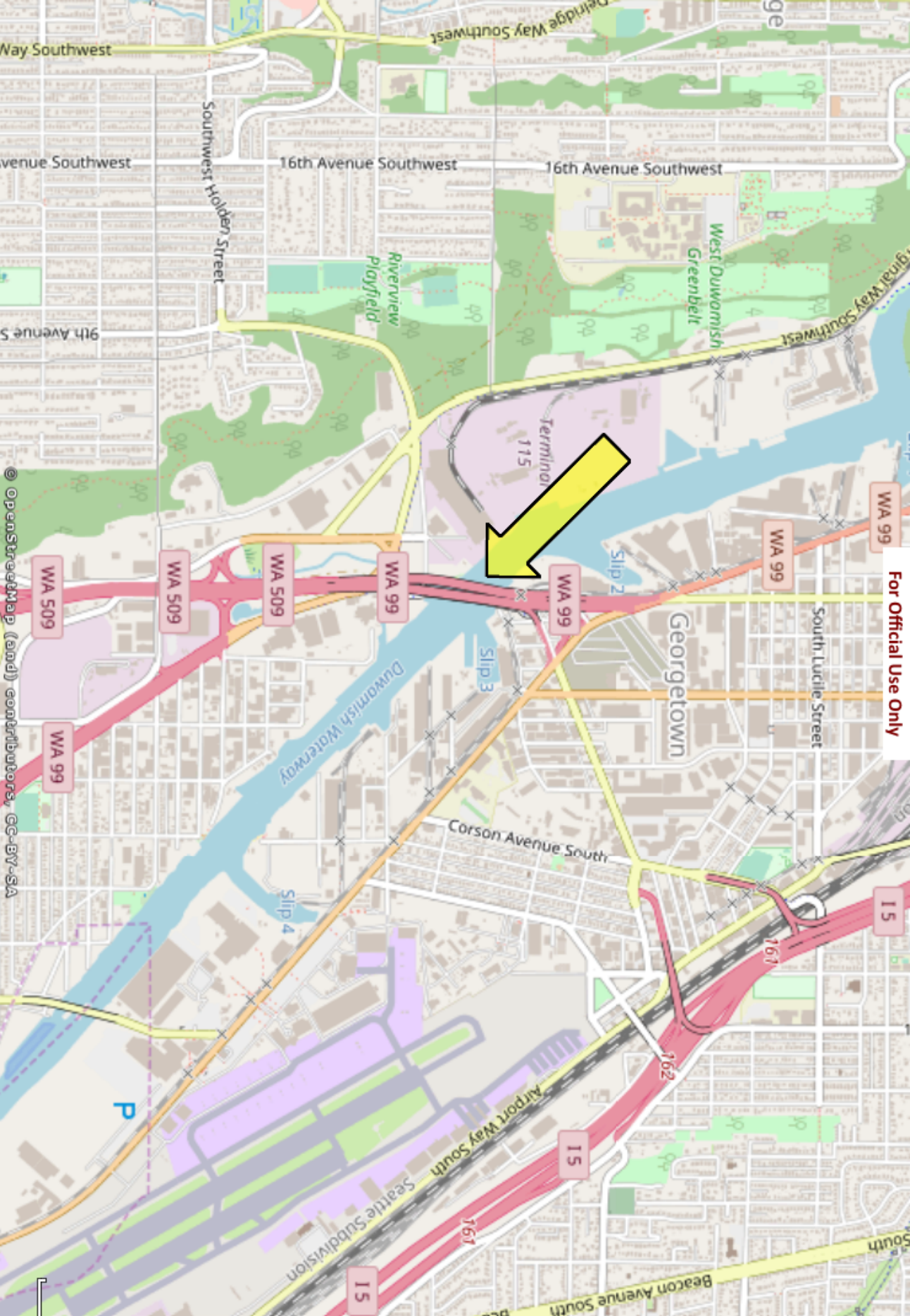
21. AUX. UNIT \_\_\_\_\_

22. LOCAL C.G. GROUP PERSON NOTIFIED \_\_\_\_\_ TIME / DATE \_\_\_\_\_



1<sup>st</sup> Avenue South Bridge (Twin)  
 (LLNR 16887)  
 Duwamish Waterway (mile 2.5)





For Official Use Only

© OpenStreetMap (and) contributors, CC-BY-SA

## U.S.C.G. BRIDGE INSPECTION 33CFR 117, 118

LIGHT LIST NO: 16888	SECTOR OFFICE: PS	2. WATERWAY MILE: 3.8
1. WATERWAY NAME: Duwamish Waterway		
3. LOCATION of BRIDGE: Seattle, WA		
4. NAME of BRIDGE: South Park Bridge		
5. NAME of OWNER: King County		
6. OWNER PHONE NUMBER: (206) 477-3540		
7. TYPE of BRIDGE: (circle one)		POSITION 47°31'46.0"N 122°18'51.8"W
118.70 SWING	118.65 FIXED	118.80 BASCULE
		118.75 PONTOON
		118.85 VERTICAL LIFT

BRIDGE AND PIER LIGHTING	INSTALLED	FUNCTION PROPERLY
8. DRAW SPAN LIGHTS		
RED (CLOSED)	Y / N	Y / N
GREEN (OPEN)	Y / N	Y / N
9. MARGIN OF CHANNEL LIGHTS		
RED 180°	Y / N	Y / N
10. PIER LIGHTS		
RED 180°	Y / N	Y / N
11. PIER PROTECTION / FENDERING LIGHTS		
RED 180°	Y / N	Y / N
12. CENTER OF CHANNEL LIGHTS		
GREEN 360 °	Y / N	Y / N
WHITE 3 VERTICAL 180°	Y / N	Y / N

BRIDGE PARTICULARS	INSTALLED	FUNCTION PROPERLY
13.118.160 CLEARANCE GAUGES	Y / N	Y / N
14.117.55 BRIDGE REG. SIGNS	Y / N	LEGIBLE Y / N
15.FENDERING / PIER PROTECTION	Y / N	CONDITION Good / Fair / Poor
16.DEBRIS BUILD-UP	Y / N	

17. DISCREPANCIES ( ITEM # AND COMMENT )

---



---



---



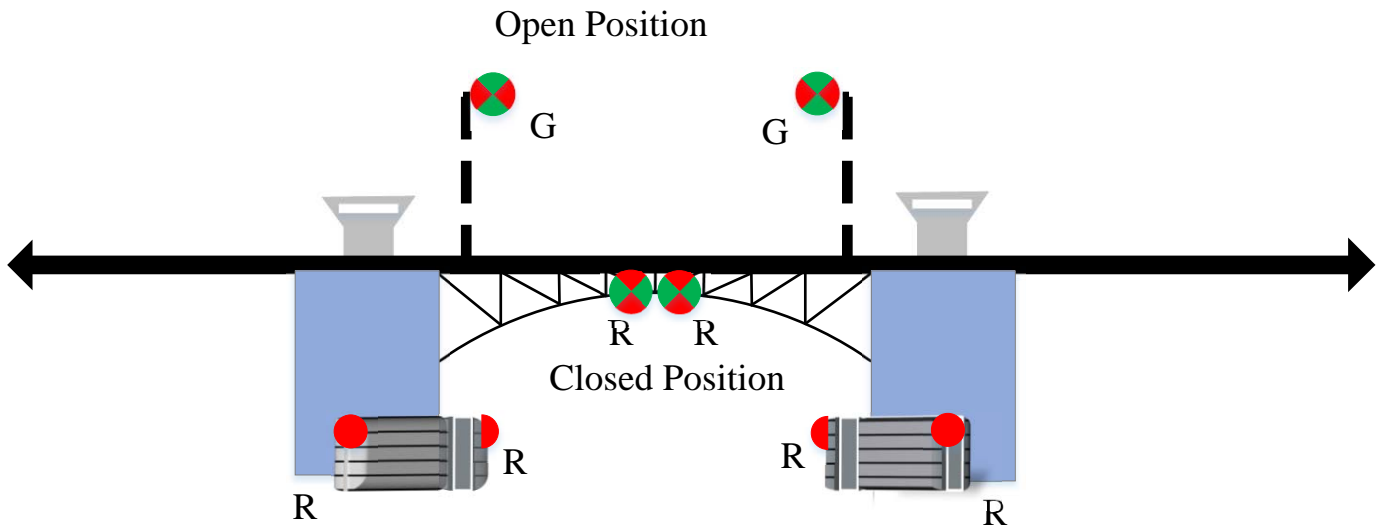
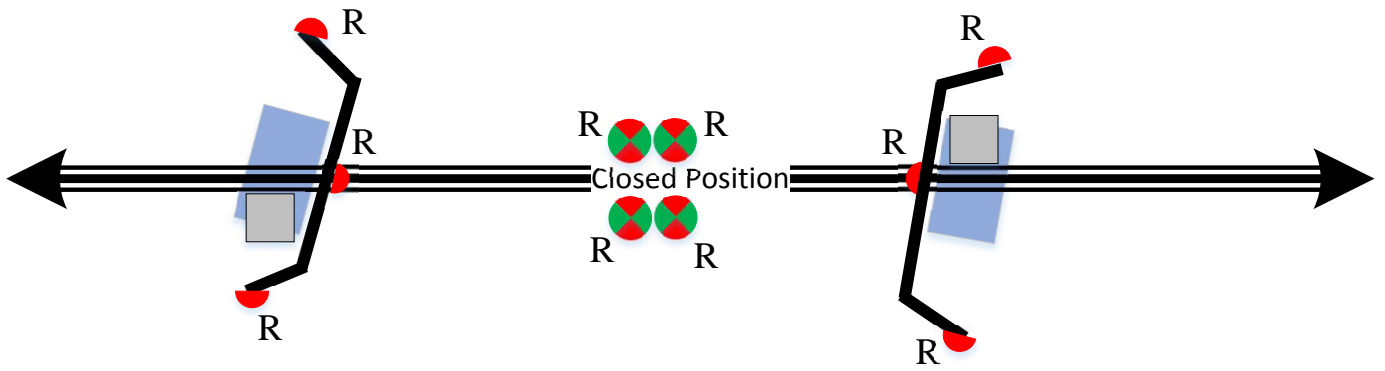
---

19. DATE OF INSPECTION \_\_\_\_\_

20. INSPECTOR (PRINT) \_\_\_\_\_

21. AUX. UNIT \_\_\_\_\_

22. LOCAL C.G. GROUP PERSON NOTIFIED \_\_\_\_\_ TIME / DATE \_\_\_\_\_



South Park Bridge  
 (LLNR 16888)  
 Duwamish Waterway (mile 3.8)



For Official Use Only



© 2008 Microsoft Corp.

