

U.S.C.G. BRIDGE INSPECTION 33CFR 117, 118

LIGHT LIST NO: 19155.1	SECTOR OFFICE: PS	2. WATERWAY MILE: 8.4
1. WATERWAY NAME: Swinomish Channel		
3. LOCATION of BRIDGE: Whitmarsh, WA		
4. NAME of BRIDGE: BNSF RR Bridge 12A		
5. NAME of OWNER: BNSF		
6. OWNER PHONE NUMBER: (913) 551-4176		
7. TYPE of BRIDGE: (circle one)		POSITION: 48-27-30.2N 122-30-55.3W
118.70 SWING	118.65 FIXED	118.80 BASCULE
		118.75 PONTOON
		118.85 VERTICAL LIFT

BRIDGE AND PIER LIGHTING	INSTALLED	FUNCTION PROPERLY
8. DRAW SPAN LIGHTS		
RED (CLOSED)	Y / N	Y / N
GREEN (OPEN)	Y / N	Y / N
9. MARGIN OF CHANNEL LIGHTS		
RED 180°	Y / N	Y / N
10. PIER LIGHTS		
RED 180°	Y / N	Y / N
11. PIER PROTECTION / FENDERING LIGHTS		
RED 180°	Y / N	Y / N
12. CENTER OF CHANNEL LIGHTS		
GREEN 360 °	Y / N	Y / N
WHITE 3 VERTICAL 180°	Y / N	Y / N

BRIDGE PARTICULARS	INSTALLED	FUNCTION PROPERLY
13.118.160 CLEARANCE GAUGES	Y / N	Y / N
14.117.55 BRIDGE REG. SIGNS	Y / N	LEGIBLE Y / N
15.FENDERING / PIER PROTECTION	Y / N	CONDITION Good / Fair / Poor
16.DEBRIS BUILD-UP	Y / N	

17. DISCREPANCIES (ITEM # AND COMMENT)

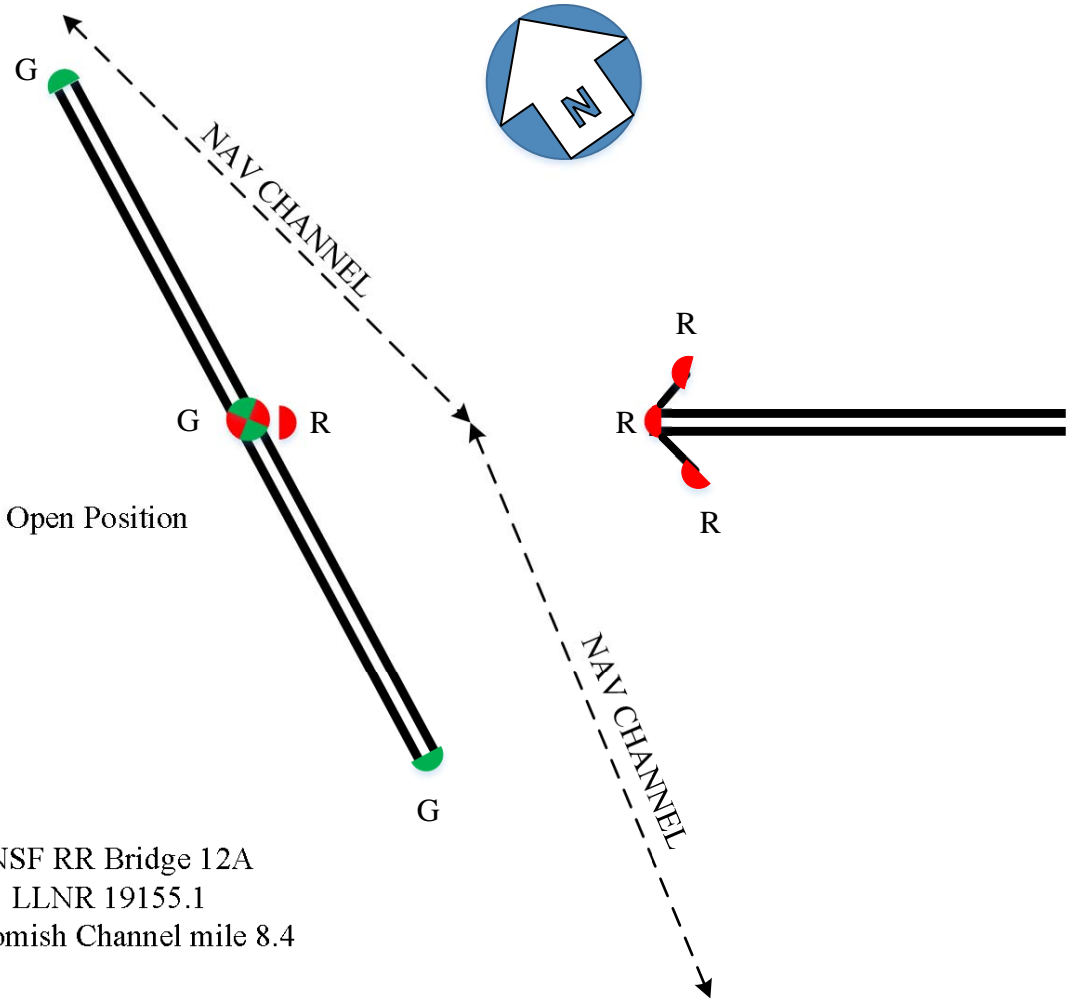
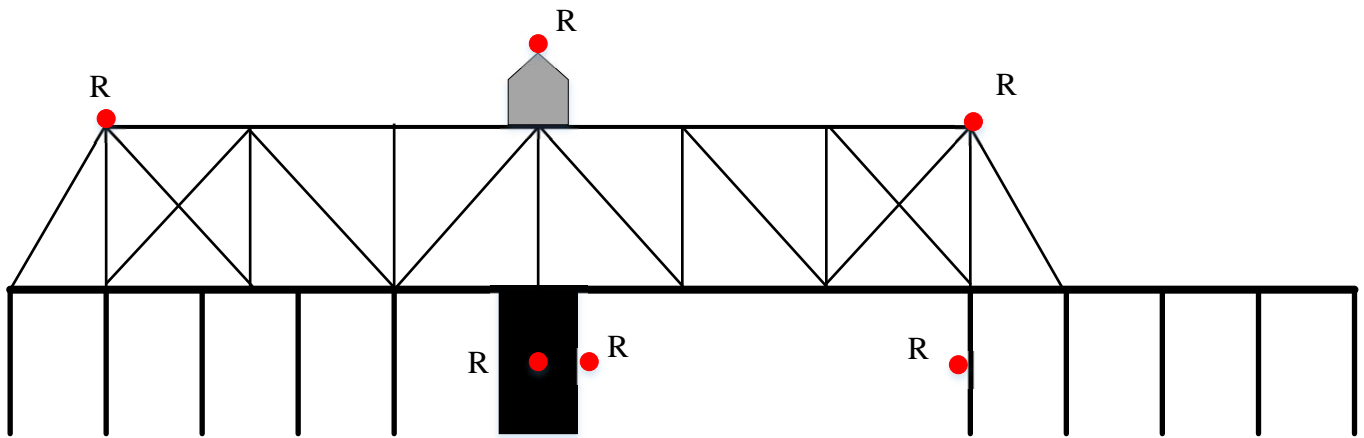
19. DATE OF INSPECTION _____

20. INSPECTOR (PRINT) _____

21. AUX. UNIT _____

22. LOCAL C.G. GROUP PERSON NOTIFIED _____ TIME / DATE _____

Closed Position



BNSF RR Bridge 12A
LLNR 19155.1
Swinomish Channel mile 8.4



U.S.C.G. BRIDGE INSPECTION 33CFR 117, 118

LIGHT LIST NO: 19155.2	SECTOR OFFICE: PS	2. WATERWAY MILE: 8.2
1. WATERWAY NAME: Swinomish Channel		
3. LOCATION of BRIDGE: Whitmarsh, WA		
4. NAME of BRIDGE: Duane Berentson Bridge (EB) (SR-20)		
5. NAME of OWNER: WSDOT		
6. OWNER PHONE NUMBER: (360) 705-7185		
7. TYPE of BRIDGE: (circle one)		POSITION: 48-27-17.5N 122-30-52.9W
118.70 SWING	118.65 FIXED	118.80 BASCULE
		118.75 PONTOON
		118.85 VERTICAL LIFT

BRIDGE AND PIER LIGHTING	INSTALLED	FUNCTION PROPERLY
8. DRAW SPAN LIGHTS		
RED (CLOSED)	Y / N	Y / N
GREEN (OPEN)	Y / N	Y / N
9. MARGIN OF CHANNEL LIGHTS		
RED 180°	Y / N	Y / N
10. PIER LIGHTS		
RED 180°	Y / N	Y / N
11. PIER PROTECTION / FENDERING LIGHTS		
RED 180°	Y / N	Y / N
12. CENTER OF CHANNEL LIGHTS		
GREEN 360 °	Y / N	Y / N
WHITE 3 VERTICAL 180°	Y / N	Y / N

BRIDGE PARTICULARS	INSTALLED	FUNCTION PROPERLY
13.118.160 CLEARANCE GAUGES	Y / N	Y / N
14.117.55 BRIDGE REG. SIGNS	Y / N	LEGIBLE Y / N
15.FENDERING / PIER PROTECTION	Y / N	CONDITION Good / Fair / Poor
16.DEBRIS BUILD-UP	Y / N	

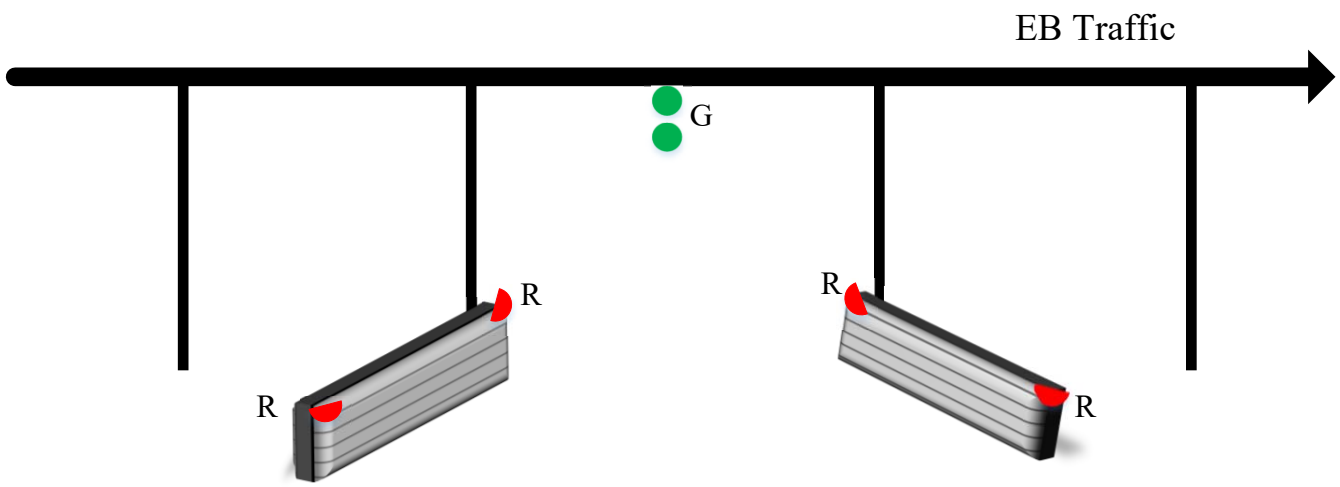
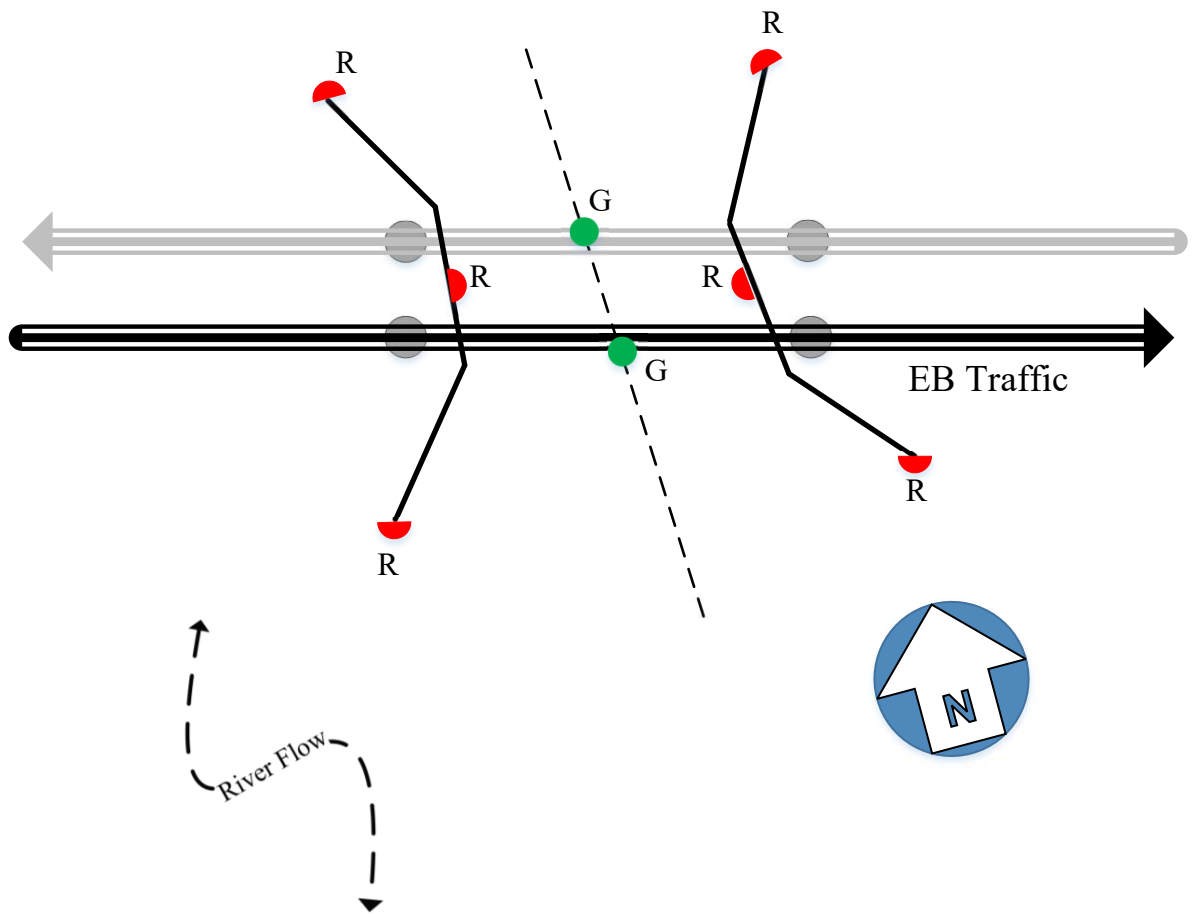
17. DISCREPANCIES (ITEM # AND COMMENT)

19. DATE OF INSPECTION _____

20. INSPECTOR (PRINT) _____

21. AUX. UNIT _____

22. LOCAL C.G. GROUP PERSON NOTIFIED _____ TIME / DATE _____



Duane Berentson Bridge (EB) (SR-20)
 LLNR 19155.2
 Swinomish Channel mile 8.2

U.S.C.G. BRIDGE INSPECTION 33CFR 117, 118

LIGHT LIST NO: 19155.3	SECTOR OFFICE: PS	2. WATERWAY MILE: 8.2
1. WATERWAY NAME: Swinomish Channel		
3. LOCATION of BRIDGE: Whitmarsh, WA		
4. NAME of BRIDGE: Duane Berentson Bridge (WB) (SR-20)		
5. NAME of OWNER: WSDOT		
6. OWNER PHONE NUMBER: (360) 705-7185		
7. TYPE of BRIDGE: (circle one)		POSITION: 48-27-17.5N 122-30-52.9W
118.70 SWING	118.65 FIXED	118.80 BASCULE
		118.75 PONTOON
		118.85 VERTICAL LIFT

BRIDGE AND PIER LIGHTING	INSTALLED	FUNCTION PROPERLY
8. DRAW SPAN LIGHTS		
RED (CLOSED)	Y / N	Y / N
GREEN (OPEN)	Y / N	Y / N
9. MARGIN OF CHANNEL LIGHTS		
RED 180°	Y / N	Y / N
10. PIER LIGHTS		
RED 180°	Y / N	Y / N
11. PIER PROTECTION / FENDERING LIGHTS		
RED 180°	Y / N	Y / N
12. CENTER OF CHANNEL LIGHTS		
GREEN 360 °	Y / N	Y / N
WHITE 3 VERTICAL 180°	Y / N	Y / N

BRIDGE PARTICULARS	INSTALLED	FUNCTION PROPERLY
13.118.160 CLEARANCE GAUGES	Y / N	Y / N
14.117.55 BRIDGE REG. SIGNS	Y / N	LEGIBLE Y / N
15.FENDERING / PIER PROTECTION	Y / N	CONDITION Good / Fair / Poor
16.DEBRIS BUILD-UP	Y / N	

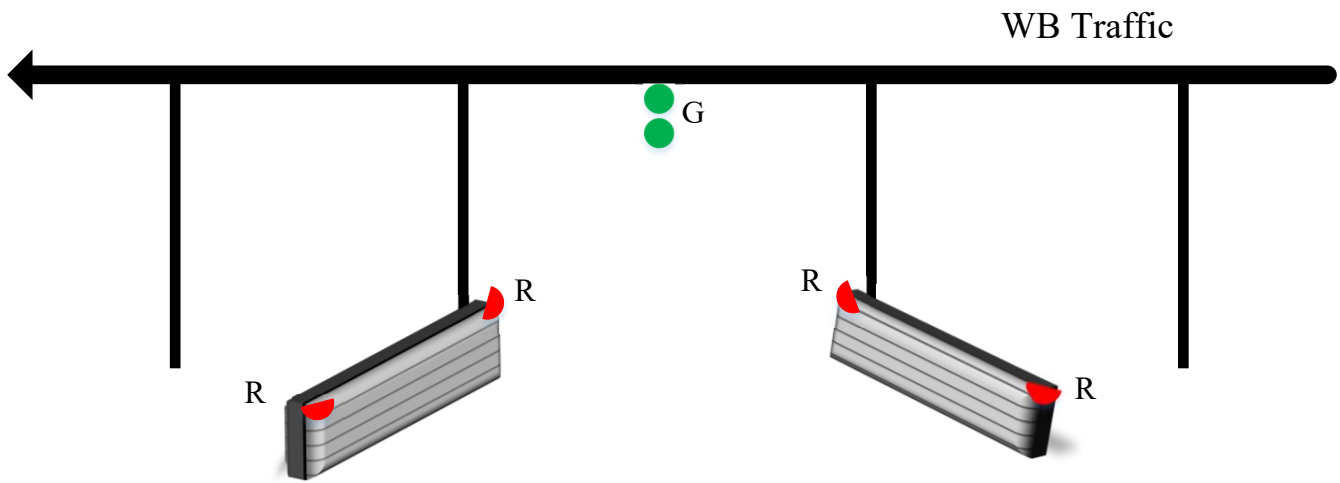
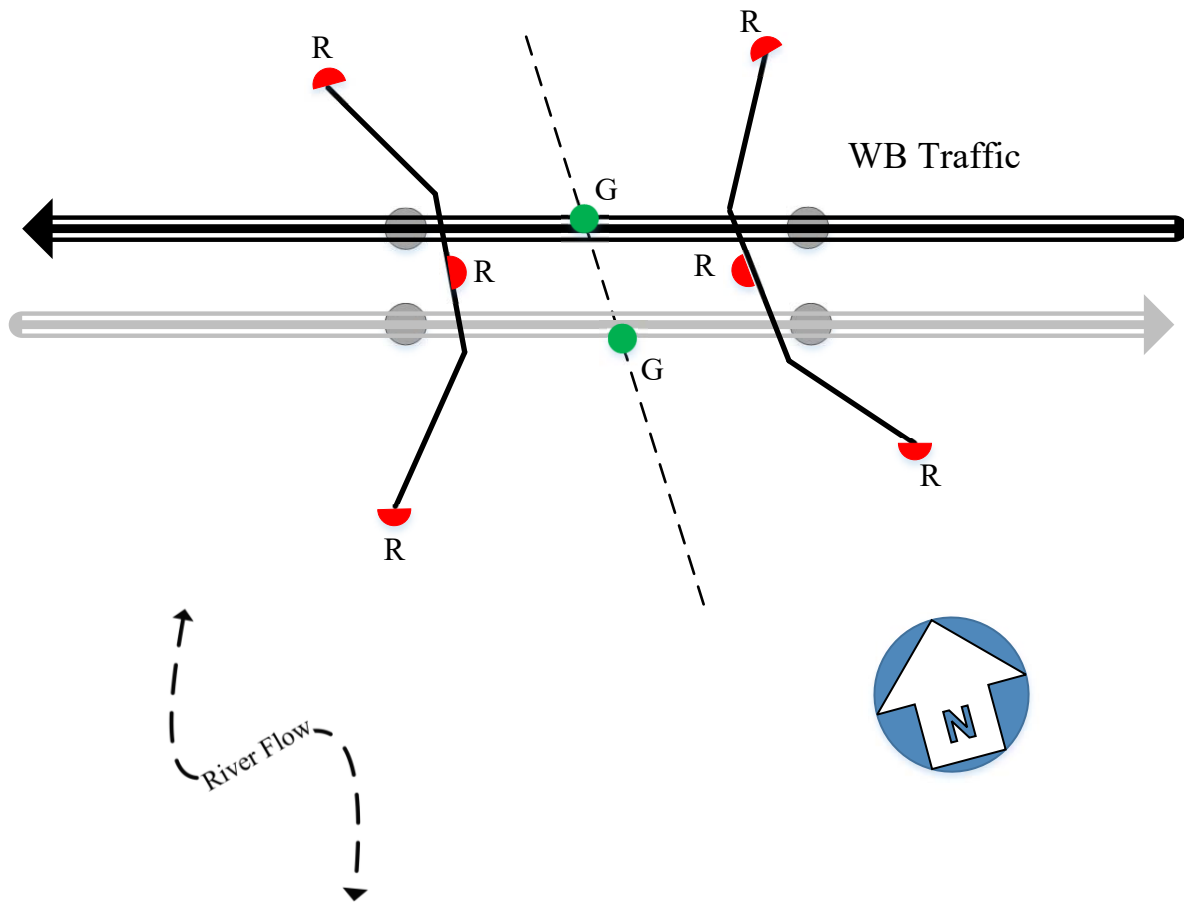
17. DISCREPANCIES (ITEM # AND COMMENT)

19. DATE OF INSPECTION _____

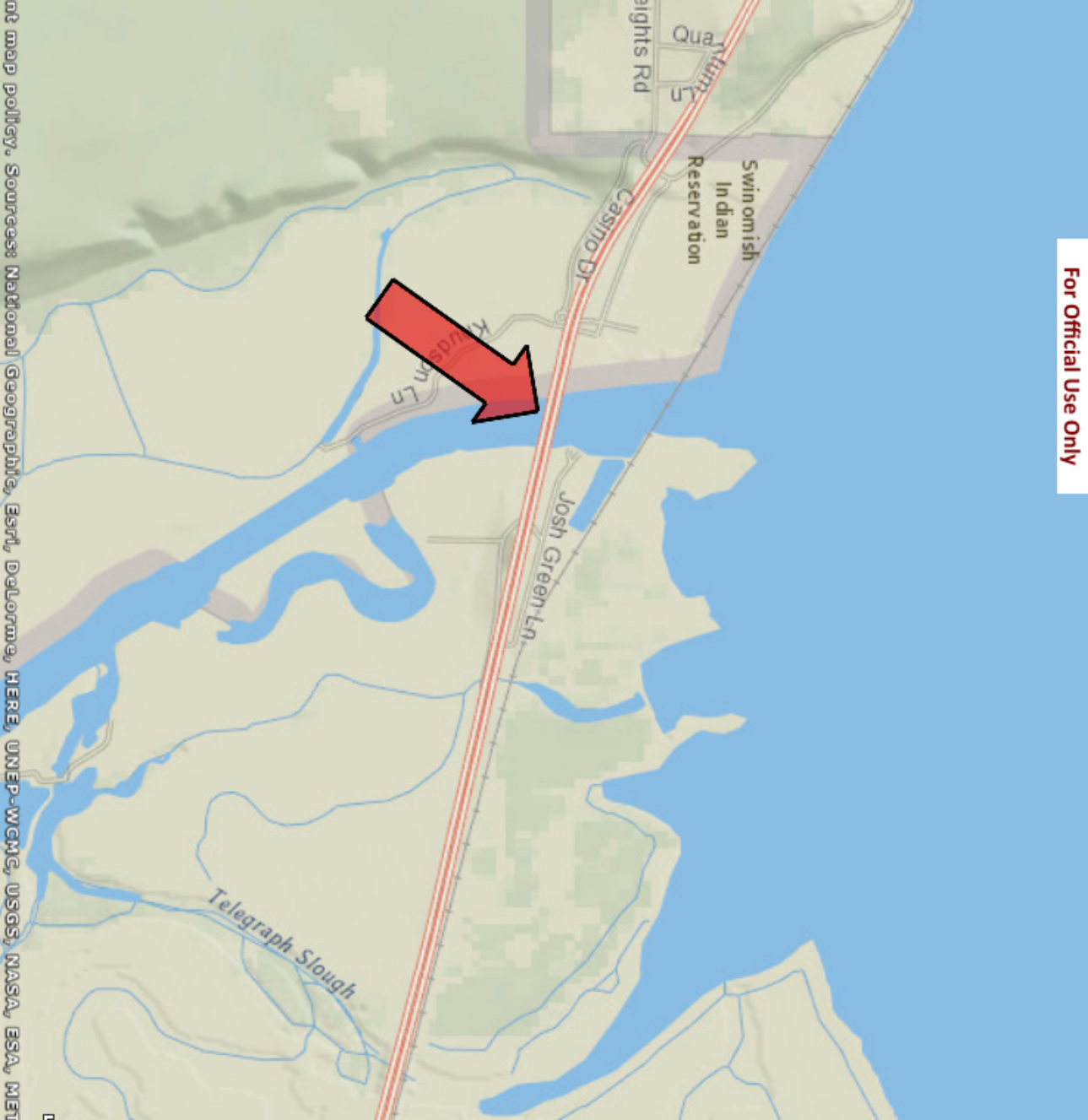
20. INSPECTOR (PRINT) _____

21. AUX. UNIT _____

22. LOCAL C.G. GROUP PERSON NOTIFIED _____ TIME / DATE _____



Duane Berentson Bridge (WB) (SR-20)
 LLNR 19155.3
 Swinomish Channel mile 8.2



U.S.C.G. BRIDGE INSPECTION 33CFR 117, 118

LIGHT LIST NO: 18841	SECTOR: PS	2. WATERWAY MILE: 3.2
1. WATERWAY NAME: Swinomish Channel		
3. LOCATION of BRIDGE: La Conner, WA		
4. NAME of BRIDGE: Rainbow Bridge		
5. NAME of OWNER: Skagit County		
6. OWNER PHONE NUMBER: (360) 419-3423		
7. TYPE of BRIDGE: (circle one)		POSITION: 48-23-12.5N 122-30-08.9W
118.70 SWING	118.65 FIXED	118.80 BASCULE
		118.75 PONTOON
		118.85 VERTICAL LIFT

BRIDGE AND PIER LIGHTING	INSTALLED	FUNCTION PROPERLY
8. DRAW SPAN LIGHTS		
RED (CLOSED)	Y / N	Y / N
GREEN (OPEN)	Y / N	Y / N
9. MARGIN OF CHANNEL LIGHTS		
RED 180°	Y / N	Y / N
10. PIER LIGHTS		
RED 180°	Y / N	Y / N
11. PIER PROTECTION / FENDERING LIGHTS		
RED 180°	Y / N	Y / N
12. CENTER OF CHANNEL LIGHTS		
GREEN 360 °	Y / N	Y / N
WHITE 3 VERTICAL 180°	Y / N	Y / N

BRIDGE PARTICULARS	INSTALLED	FUNCTION PROPERLY
13.118.160 CLEARANCE GAUGES	Y / N	Y / N
14.117.55 BRIDGE REG. SIGNS	Y / N	LEGIBLE Y / N
15.FENDERING / PIER PROTECTION	Y / N	CONDITION Good / Fair / Poor
16.DEBRIS BUILD-UP	Y / N	

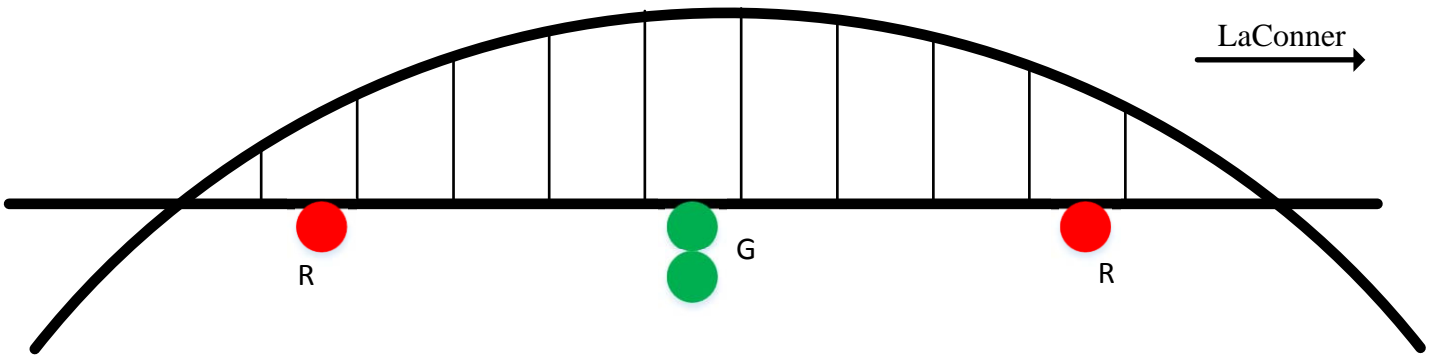
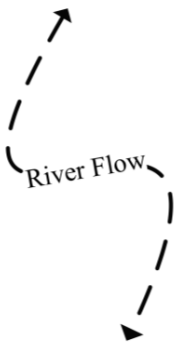
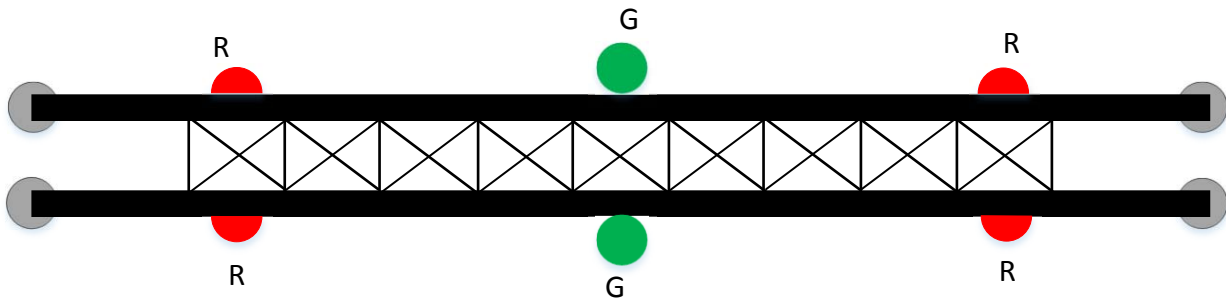
17. DISCREPANCIES (ITEM # AND COMMENT)

19. DATE OF INSPECTION _____

20. INSPECTOR (PRINT) _____

21. AUX. UNIT _____

22. LOCAL C.G. GROUP PERSON NOTIFIED _____ TIME / DATE _____



Rainbow Bridge
LLNR 18841
Swinomish Channel mile 3.2

For Official Use Only



© OpenStreetMap (and) contributors, CC-BY-SA

U.S.C.G. BRIDGE INSPECTION 33CFR 117, 118

LIGHT LIST NO: 18783	SECTOR OFFICE: PS	2. WATERWAY MILE: 12.5
1. WATERWAY NAME: Skagit River		
3. LOCATION of BRIDGE: Mt. Vernon, WA		
4. NAME of BRIDGE: Division Street Bridge		
5. NAME of OWNER: WSDOT		
6. OWNER PHONE NUMBER: (360) 705-7185		
7. TYPE of BRIDGE: (circle one)		POSITION: 48-02-09.4N 122-11-02.1W
118.70 SWING	118.65 FIXED	118.80 BASCULE
		118.75 PONTOON
		118.85 VERTICAL LIFT

BRIDGE AND PIER LIGHTING	INSTALLED	FUNCTION PROPERLY
8. DRAW SPAN LIGHTS		
RED (CLOSED)	Y / N	Y / N
GREEN (OPEN)	Y / N	Y / N
9. MARGIN OF CHANNEL LIGHTS		
RED 180°	Y / N	Y / N
10. PIER LIGHTS		
RED 180°	Y / N	Y / N
11. PIER PROTECTION / FENDERING LIGHTS		
RED 180°	Y / N	Y / N
12. CENTER OF CHANNEL LIGHTS		
GREEN 360 °	Y / N	Y / N
WHITE 3 VERTICAL 180°	Y / N	Y / N

BRIDGE PARTICULARS	INSTALLED	FUNCTION PROPERLY
13.118.160 CLEARANCE GAUGES	Y / N	Y / N
14.117.55 BRIDGE REG. SIGNS	Y / N	LEGIBLE Y / N
15.FENDERING / PIER PROTECTION	Y / N	CONDITION Good / Fair / Poor
16.DEBRIS BUILD-UP	Y / N	

17. DISCREPANCIES (ITEM # AND COMMENT)

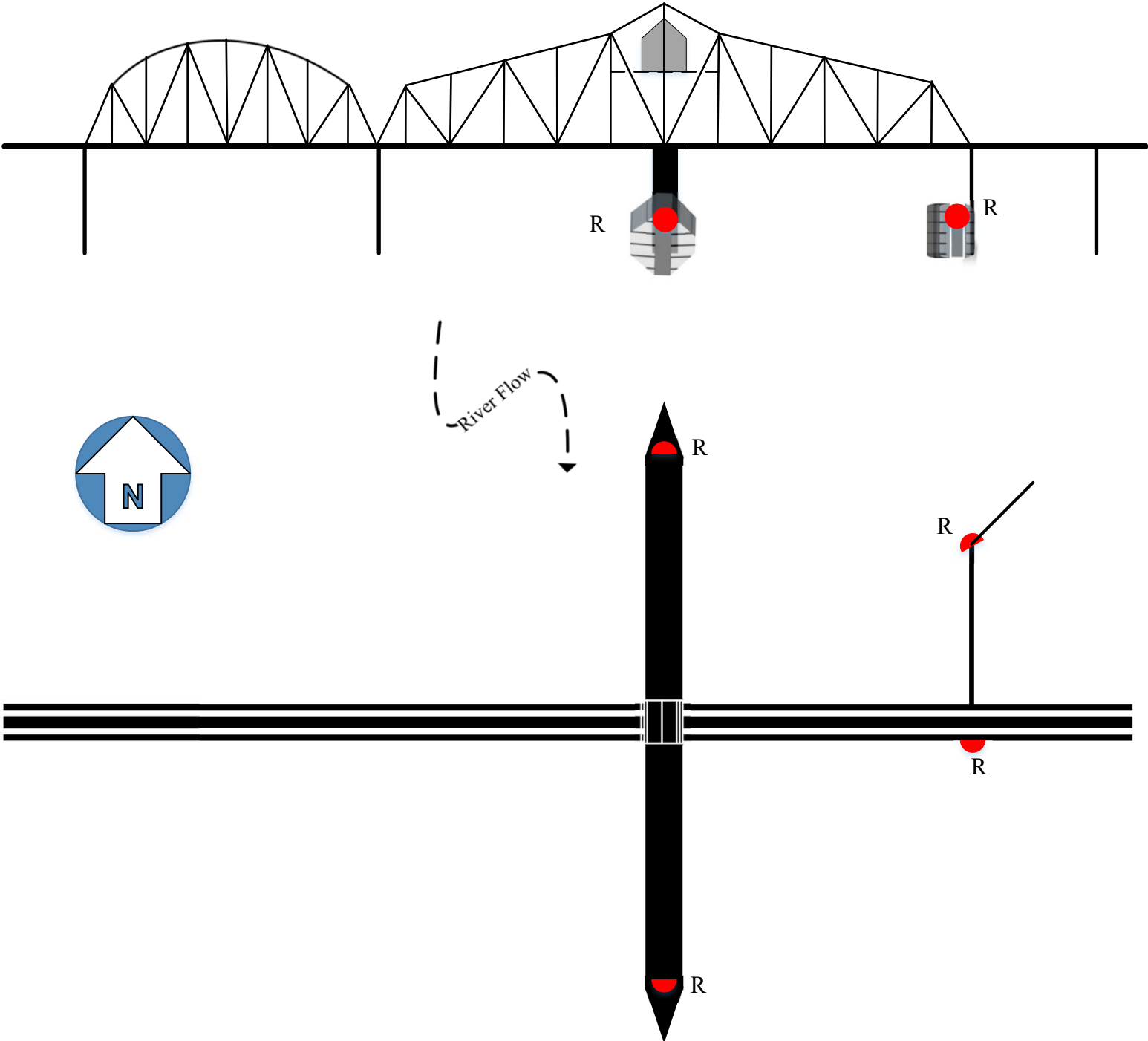
19. DATE OF INSPECTION _____

20. INSPECTOR (PRINT) _____

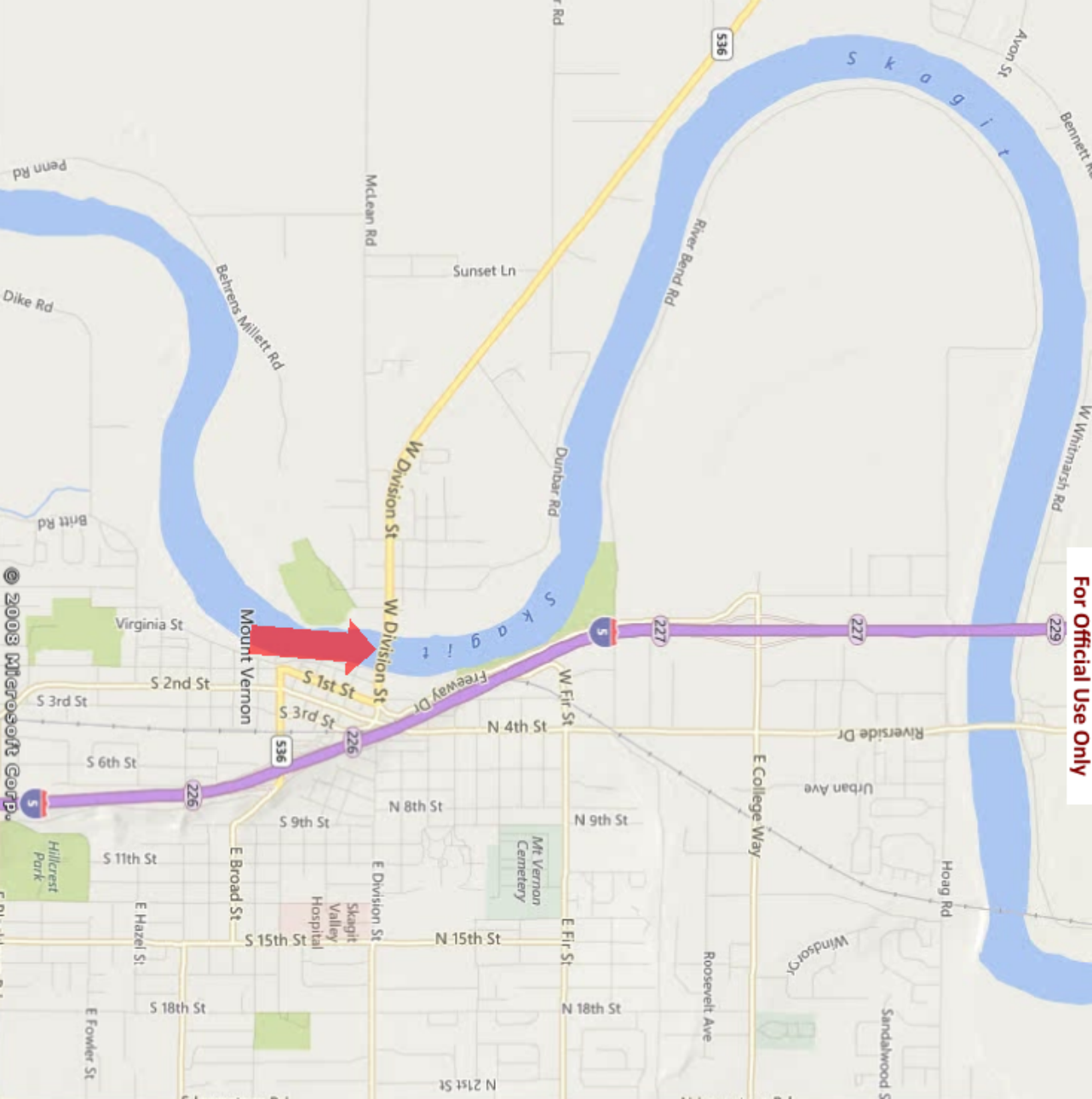
21. AUX. UNIT _____

22. LOCAL C.G. GROUP PERSON NOTIFIED _____ TIME / DATE _____

Swing Maintained in the Closed Position



Division Street Bridge
LLNR 18783
Skagit River mile 12.5



For Official Use Only

U.S.C.G. BRIDGE INSPECTION 33CFR 117, 118

LIGHT LIST NO: 18594.5	SECTOR OFFICE: PS	2. WATERWAY MILE: 1.4
1. WATERWAY NAME: Ebey Slough		
3. LOCATION of BRIDGE: Marysville, WA		
4. NAME of BRIDGE: I-5 Highway Bridge		
5. NAME of OWNER: WSDOT		
6. OWNER PHONE NUMBER: (360) 705-7185		
7. TYPE of BRIDGE: (circle one)		POSITION: 48-02-50.6N 122-10-59.2W
118.70 SWING	118.65 FIXED	118.80 BASCULE
		118.75 PONTOON
		118.85 VERTICAL LIFT

BRIDGE AND PIER LIGHTING	INSTALLED	FUNCTION PROPERLY
8. DRAW SPAN LIGHTS		
RED (CLOSED)	Y / N	Y / N
GREEN (OPEN)	Y / N	Y / N
9. MARGIN OF CHANNEL LIGHTS		
RED 180°	Y / N	Y / N
10. PIER LIGHTS		
RED 180°	Y / N	Y / N
11. PIER PROTECTION / FENDERING LIGHTS		
RED 180°	Y / N	Y / N
12. CENTER OF CHANNEL LIGHTS		
GREEN 360 °	Y / N	Y / N
WHITE 3 VERTICAL 180°	Y / N	Y / N

BRIDGE PARTICULARS	INSTALLED	FUNCTION PROPERLY
13.118.160 CLEARANCE GAUGES	Y / N	Y / N
14.117.55 BRIDGE REG. SIGNS	Y / N	LEGIBLE Y / N
15.FENDERING / PIER PROTECTION	Y / N	CONDITION Good / Fair / Poor
16.DEBRIS BUILD-UP	Y / N	

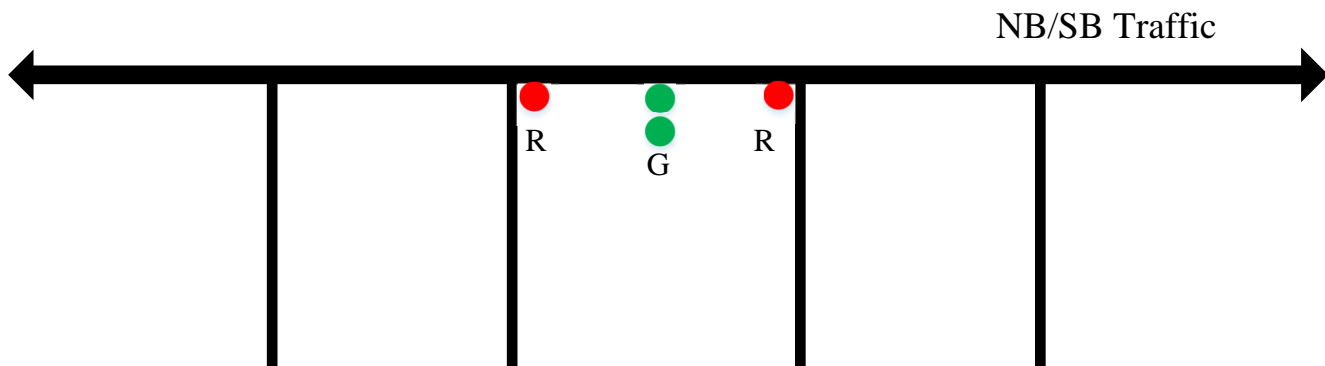
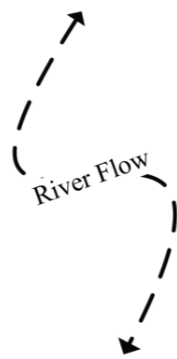
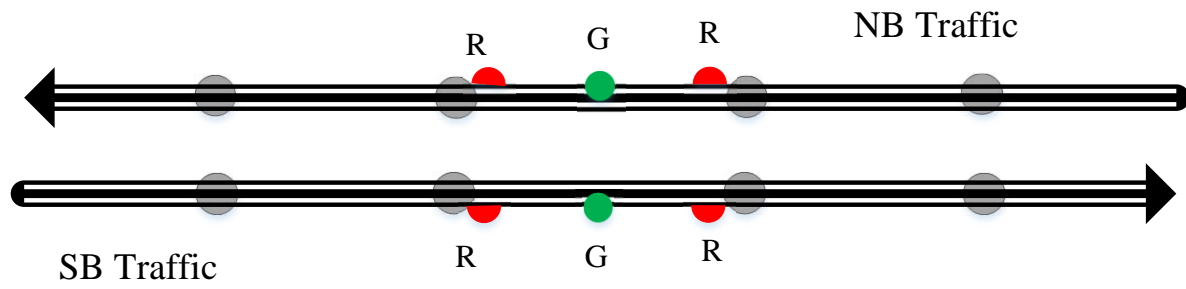
17. DISCREPANCIES (ITEM # AND COMMENT)

19. DATE OF INSPECTION _____

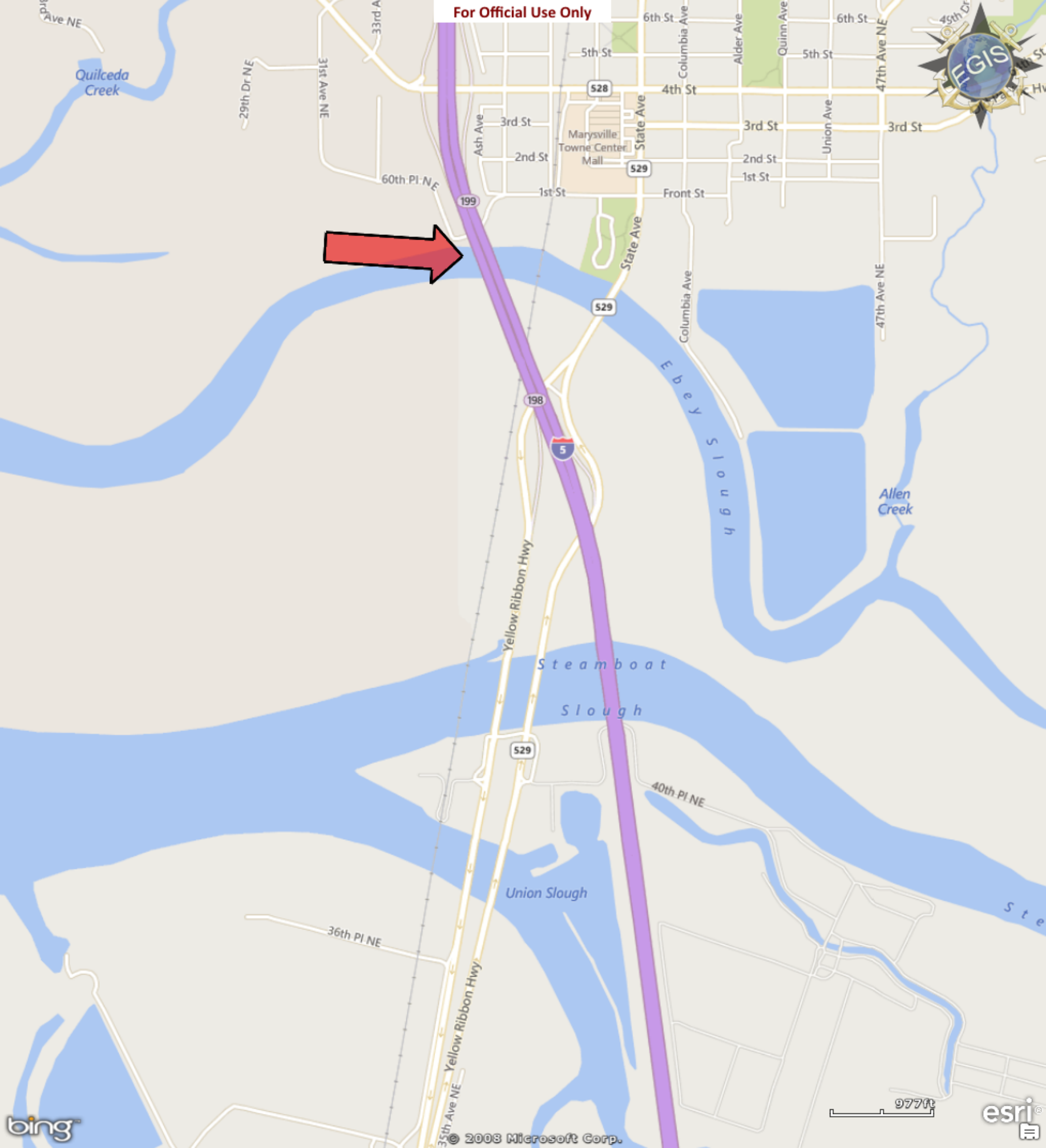
20. INSPECTOR (PRINT) _____

21. AUX. UNIT _____

22. LOCAL C.G. GROUP PERSON NOTIFIED _____ TIME / DATE _____



I-5 Highway Bridge
 LLNR 18594.5
 Ebey Slough mile 1.4



U.S.C.G. BRIDGE INSPECTION 33CFR 117, 118

LIGHT LIST NO: 18594.6	SECTOR OFFICE: PS	2. WATERWAY MILE: 1.5
1. WATERWAY NAME: Ebey Slough		
3. LOCATION of BRIDGE: Marysville, WA		
4. NAME of BRIDGE: BNSF RR Bridge 38.3		
5. NAME of OWNER: BNSF		
6. OWNER PHONE NUMBER: (913) 551-4176		
7. TYPE of BRIDGE: (circle one)		POSITION: 48-02-49.9N 122-10-20.0W
118.70 SWING	118.65 FIXED	118.80 BASCULE
		118.75 PONTOON
		118.85 VERTICAL LIFT

BRIDGE AND PIER LIGHTING	INSTALLED	FUNCTION PROPERLY
8. DRAW SPAN LIGHTS		
RED (CLOSED)	Y / N	Y / N
GREEN (OPEN)	Y / N	Y / N
9. MARGIN OF CHANNEL LIGHTS		
RED 180°	Y / N	Y / N
10. PIER LIGHTS		
RED 180°	Y / N	Y / N
11. PIER PROTECTION / FENDERING LIGHTS		
RED 180°	Y / N	Y / N
12. CENTER OF CHANNEL LIGHTS		
GREEN 360 °	Y / N	Y / N
WHITE 3 VERTICAL 180°	Y / N	Y / N

BRIDGE PARTICULARS	INSTALLED	FUNCTION PROPERLY
13.118.160 CLEARANCE GAUGES	Y / N	Y / N
14.117.55 BRIDGE REG. SIGNS	Y / N	LEGIBLE Y / N
15.FENDERING / PIER PROTECTION	Y / N	CONDITION Good / Fair / Poor
16.DEBRIS BUILD-UP	Y / N	

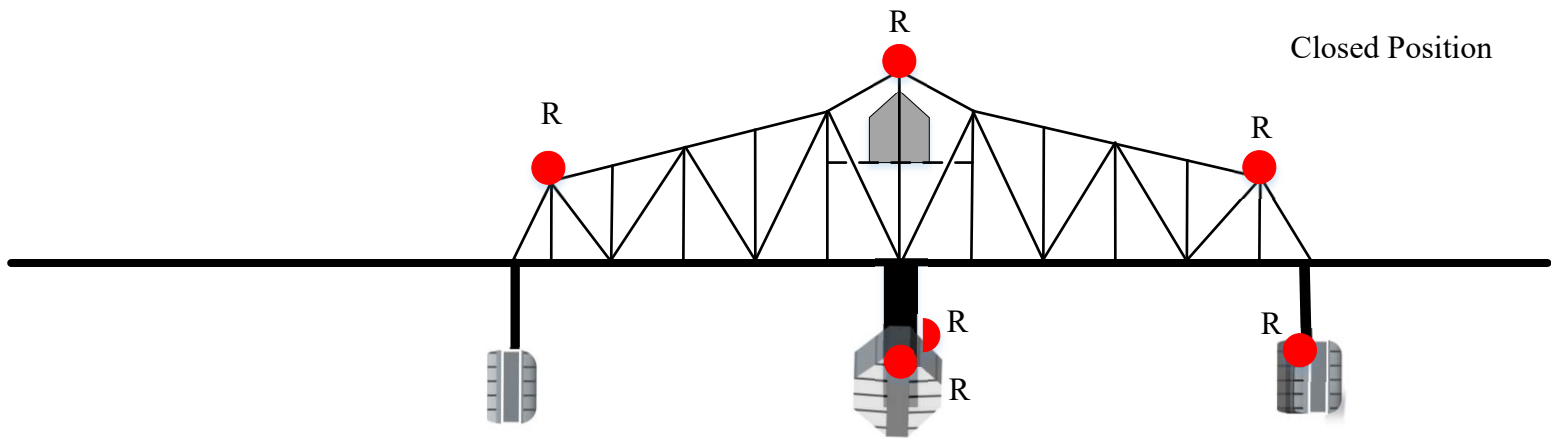
17. DISCREPANCIES (ITEM # AND COMMENT)

19. DATE OF INSPECTION _____

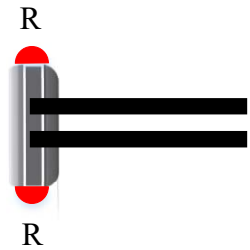
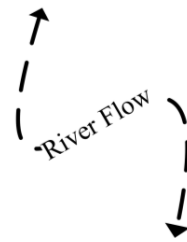

20. INSPECTOR (PRINT) _____

21. AUX. UNIT _____

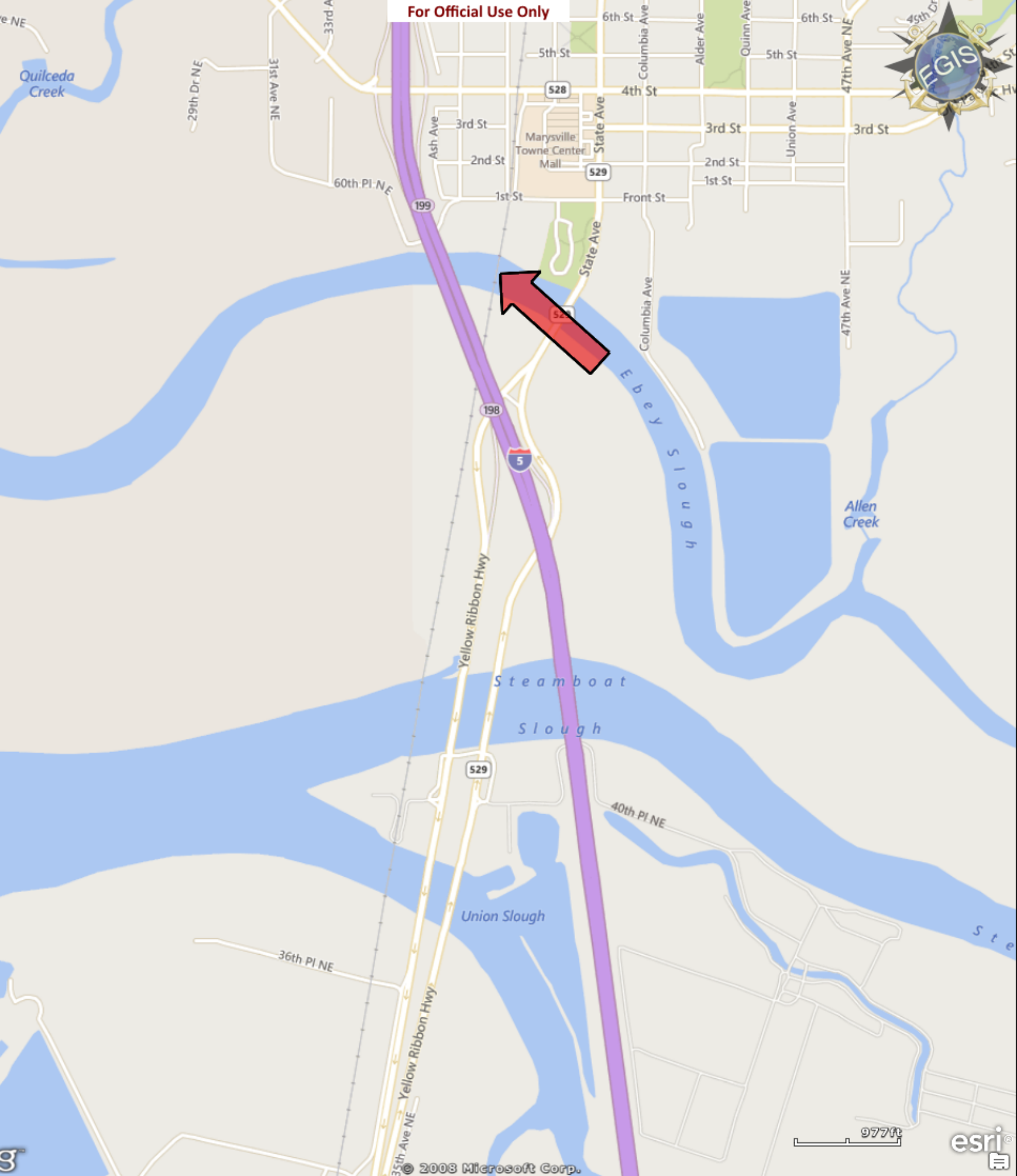
22. LOCAL C.G. GROUP PERSON NOTIFIED _____ TIME / DATE _____



Open Position



BNSF RR Bridge 38.3
 LLNR 18594.6
 Ebey Slough mile 1.5



U.S.C.G. BRIDGE INSPECTION 33CFR 117, 118

LIGHT LIST NO: 18594.7	SECTOR: PS	2. WATERWAY MILE: 3.7
1. WATERWAY NAME: Ebey Slough		
3. LOCATION of BRIDGE: Marysville, WA		
4. NAME of BRIDGE: SR-529 Highway Bridge		
5. NAME of OWNER: WSDOT		
6. OWNER PHONE NUMBER: (360) 705-7185		
7. TYPE of BRIDGE: (circle one)		POSITION: 48-02-46.9N 122-10-41.6W
118.70 SWING	118.65 FIXED	118.80 BASCULE
		118.75 PONTOON
		118.85 VERTICAL LIFT

BRIDGE AND PIER LIGHTING	INSTALLED	FUNCTION PROPERLY
8. DRAW SPAN LIGHTS		
RED (CLOSED)	Y / N	Y / N
GREEN (OPEN)	Y / N	Y / N
9. MARGIN OF CHANNEL LIGHTS		
RED 180°	Y / N	Y / N
10. PIER LIGHTS		
RED 180°	Y / N	Y / N
11. PIER PROTECTION / FENDERING LIGHTS		
RED 180°	Y / N	Y / N
12. CENTER OF CHANNEL LIGHTS		
GREEN 360 °	Y / N	Y / N
WHITE 3 VERTICAL 180°	Y / N	Y / N

BRIDGE PARTICULARS	INSTALLED	FUNCTION PROPERLY
13.118.160 CLEARANCE GAUGES	Y / N	Y / N
14.117.55 BRIDGE REG. SIGNS	Y / N	LEGIBLE Y / N
15.FENDERING / PIER PROTECTION	Y / N	CONDITION Good / Fair / Poor
16.DEBRIS BUILD-UP	Y / N	

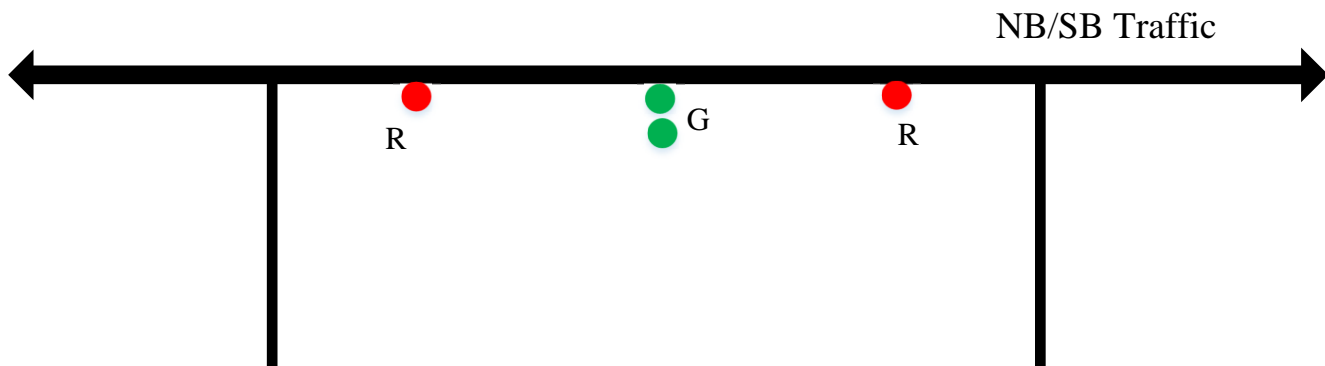
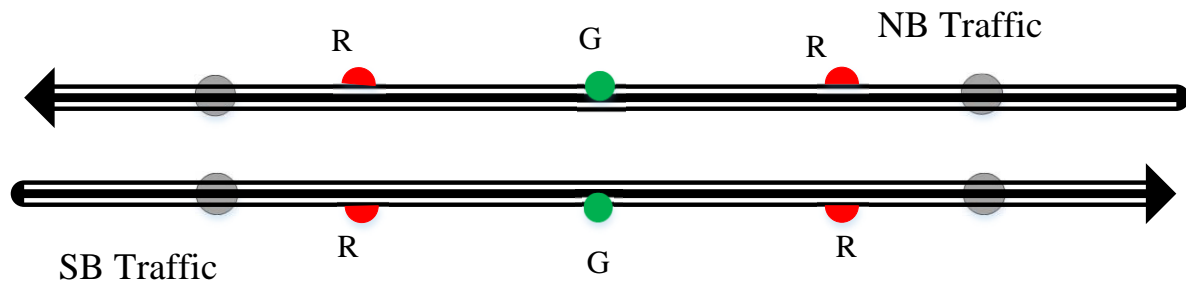
17. DISCREPANCIES (ITEM # AND COMMENT)

19. DATE OF INSPECTION _____

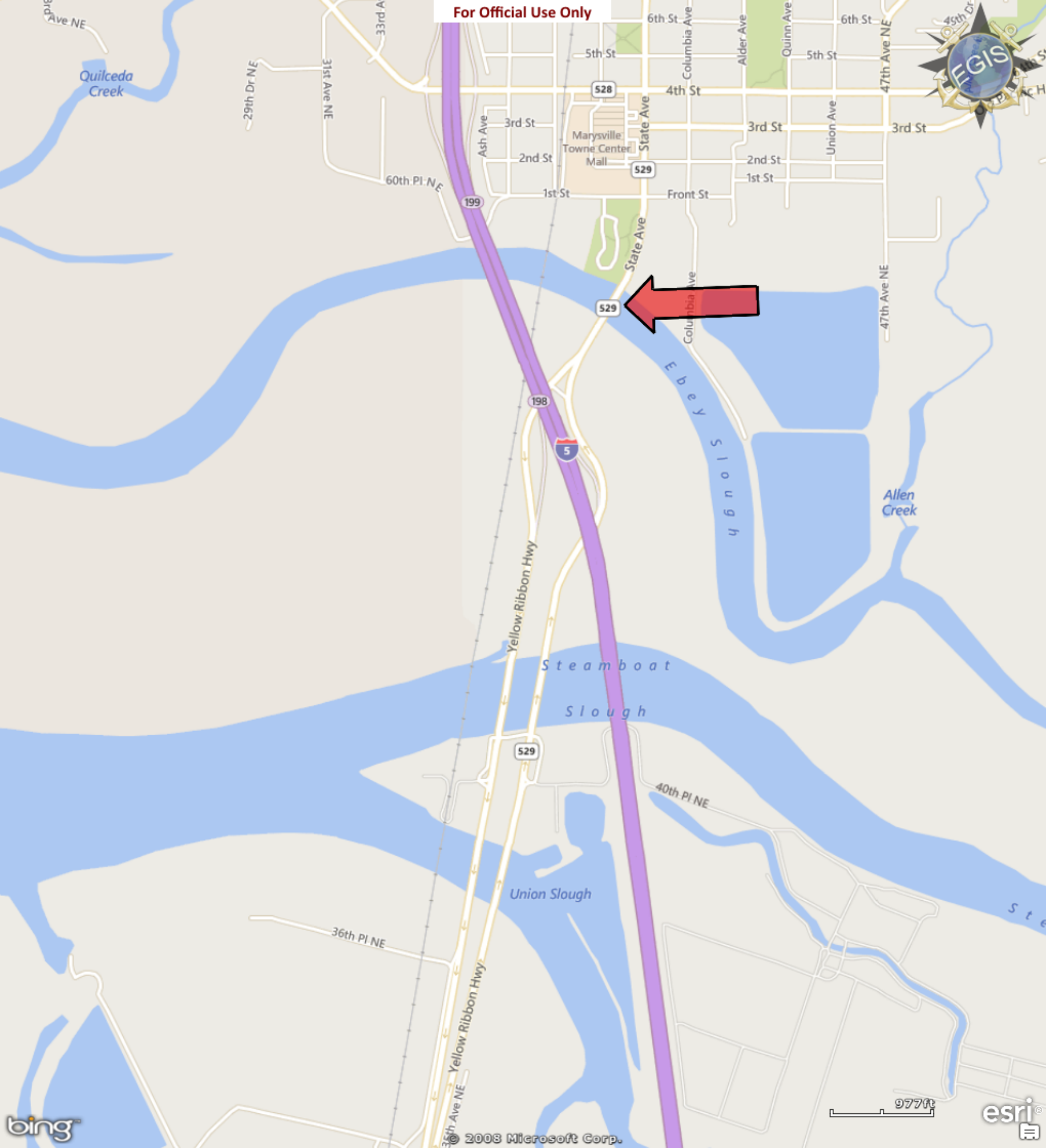
20. INSPECTOR (PRINT) _____

21. AUX. UNIT _____

22. LOCAL C.G. GROUP PERSON NOTIFIED _____ TIME / DATE _____



SR-529 Highway Bridge
 LLNR 18594.7
 Ebey Slough mile 1.6



U.S.C.G. BRIDGE INSPECTION 33CFR 117, 118

LIGHT LIST NO: 18594.8	SECTOR OFFICE: PS	2. WATERWAY MILE: 1.0
1. WATERWAY NAME: Steamboat Slough		
3. LOCATION of BRIDGE: Everett, WA		
4. NAME of BRIDGE: BNSF Steamboat Slough Bridge		
5. NAME of OWNER: BNSF		
6. OWNER PHONE NUMBER: (913) 551-4176		
7. TYPE of BRIDGE: (circle one)		POSITION: 48-02-09.4N 122-11-02.1W
118.70 SWING	118.65 FIXED	118.80 BASCULE
		118.75 PONTOON
		118.85 VERTICAL LIFT

BRIDGE AND PIER LIGHTING	INSTALLED	FUNCTION PROPERLY
8. DRAW SPAN LIGHTS		
RED (CLOSED)	Y / N	Y / N
GREEN (OPEN)	Y / N	Y / N
9. MARGIN OF CHANNEL LIGHTS		
RED 180°	Y / N	Y / N
10. PIER LIGHTS		
RED 180°	Y / N	Y / N
11. PIER PROTECTION / FENDERING LIGHTS		
RED 180°	Y / N	Y / N
12. CENTER OF CHANNEL LIGHTS		
GREEN 360 °	Y / N	Y / N
WHITE 3 VERTICAL 180°	Y / N	Y / N

BRIDGE PARTICULARS	INSTALLED	FUNCTION PROPERLY
13.118.160 CLEARANCE GAUGES	Y / N	Y / N
14.117.55 BRIDGE REG. SIGNS	Y / N	LEGIBLE Y / N
15.FENDERING / PIER PROTECTION	Y / N	CONDITION Good / Fair / Poor
16.DEBRIS BUILD-UP	Y / N	


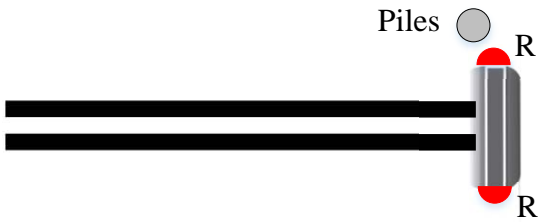
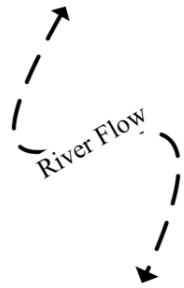
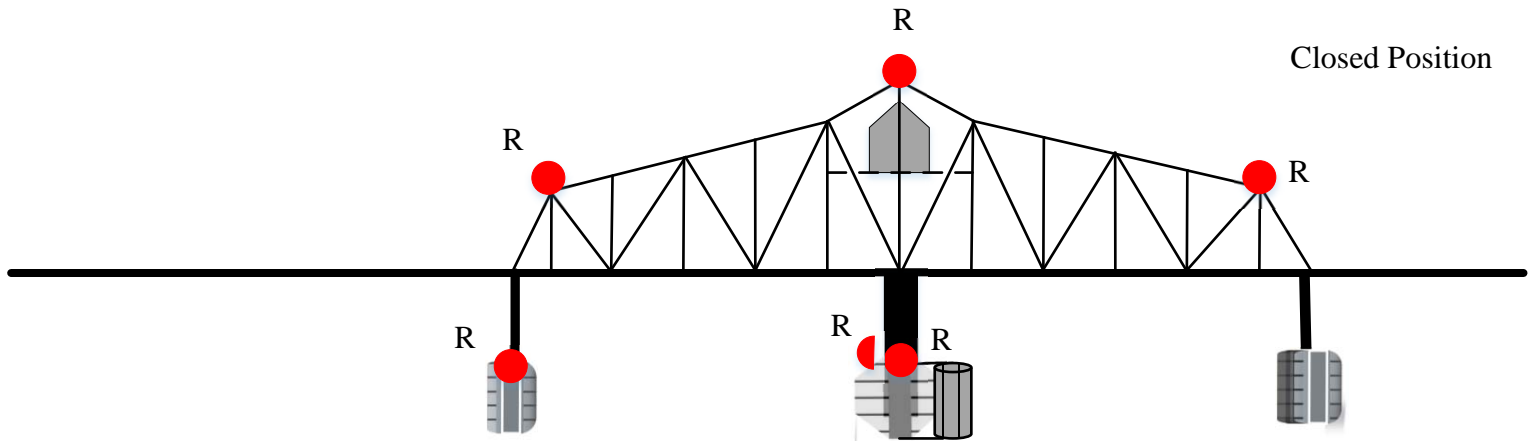
17. DISCREPANCIES (ITEM # AND COMMENT)

19. DATE OF INSPECTION _____

20. INSPECTOR (PRINT) _____

21. AUX. UNIT _____

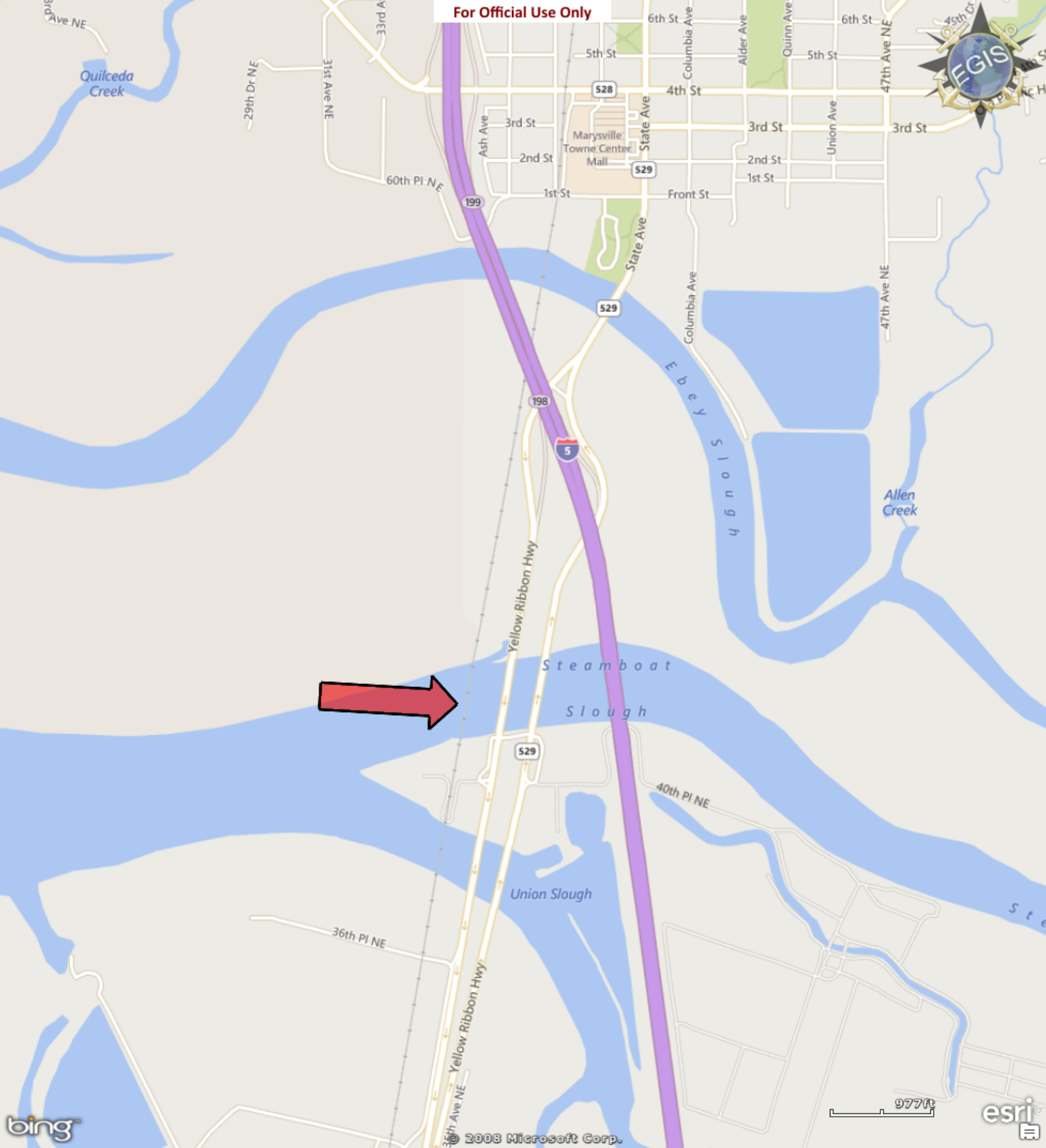
22. LOCAL C.G. GROUP PERSON NOTIFIED _____ TIME / DATE _____



Open Position

BNSF Steamboat Slough Bridge
 LLNR 18594.8
 Steamboat Slough mile 1.0

For Official Use Only



U.S.C.G. BRIDGE INSPECTION 33CFR 117, 118

LIGHT LIST NO: 18594.9 (SB)	SECTOR: PS	2. WATERWAY MILE: 1.1
1. WATERWAY NAME: Steamboat Slough		
3. LOCATION of BRIDGE: Everett, WA		
4. NAME of BRIDGE: SR-529 Highway Bridge		
5. NAME of OWNER: WSDOT		
6. OWNER PHONE NUMBER: (360) 705-7185		
7. TYPE of BRIDGE: (circle one)		POSITION: 48-02-10.4N 122-10-56.8W
118.70 SWING	118.65 FIXED	118.80 BASCULE
		118.75 PONTOON
		118.85 VERTICAL LIFT

BRIDGE AND PIER LIGHTING	INSTALLED	FUNCTION PROPERLY
8. DRAW SPAN LIGHTS		
RED (CLOSED)	Y / N	Y / N
GREEN (OPEN)	Y / N	Y / N
9. MARGIN OF CHANNEL LIGHTS		
RED 180°	Y / N	Y / N
10. PIER LIGHTS		
RED 180°	Y / N	Y / N
11. PIER PROTECTION / FENDERING LIGHTS		
RED 180°	Y / N	Y / N
12. CENTER OF CHANNEL LIGHTS		
GREEN 360 °	Y / N	Y / N
WHITE 3 VERTICAL 180°	Y / N	Y / N

BRIDGE PARTICULARS	INSTALLED	FUNCTION PROPERLY
13.118.160 CLEARANCE GAUGES	Y / N	Y / N
14.117.55 BRIDGE REG. SIGNS	Y / N	LEGIBLE Y / N
15.FENDERING / PIER PROTECTION	Y / N	CONDITION Good / Fair / Poor
16.DEBRIS BUILD-UP	Y / N	

17. DISCREPANCIES (ITEM # AND COMMENT)

19. DATE OF INSPECTION _____

20. INSPECTOR (PRINT) _____

21. AUX. UNIT _____

22. LOCAL C.G. GROUP PERSON NOTIFIED _____ TIME / DATE _____

U.S.C.G. BRIDGE INSPECTION 33CFR 117, 118

LIGHT LIST NO: 18594.11 (NB)	SECTOR: PS	2. WATERWAY MILE: 1.2
1. WATERWAY NAME: Steamboat Slough		
3. LOCATION of BRIDGE: Everett, WA		
4. NAME of BRIDGE: SR-529 Highway Bridge		
5. NAME of OWNER: WSDOT		
6. OWNER PHONE NUMBER: (360) 705-7185		
7. TYPE of BRIDGE: (circle one)		POSITION: 48-02-10.8N 122-10-52.2W
118.70 SWING	118.65 FIXED	118.80 BASCULE
		118.75 PONTOON
		118.85 VERTICAL LIFT

BRIDGE AND PIER LIGHTING	INSTALLED	FUNCTION PROPERLY
8. DRAW SPAN LIGHTS		
RED (CLOSED)	Y / N	Y / N
GREEN (OPEN)	Y / N	Y / N
9. MARGIN OF CHANNEL LIGHTS		
RED 180°	Y / N	Y / N
10. PIER LIGHTS		
RED 180°	Y / N	Y / N
11. PIER PROTECTION / FENDERING LIGHTS		
RED 180°	Y / N	Y / N
12. CENTER OF CHANNEL LIGHTS		
GREEN 360 °	Y / N	Y / N
WHITE 3 VERTICAL 180°	Y / N	Y / N

BRIDGE PARTICULARS	INSTALLED	FUNCTION PROPERLY
13.118.160 CLEARANCE GAUGES	Y / N	Y / N
14.117.55 BRIDGE REG. SIGNS	Y / N	LEGIBLE Y / N
15.FENDERING / PIER PROTECTION	Y / N	CONDITION Good / Fair / Poor
16.DEBRIS BUILD-UP	Y / N	

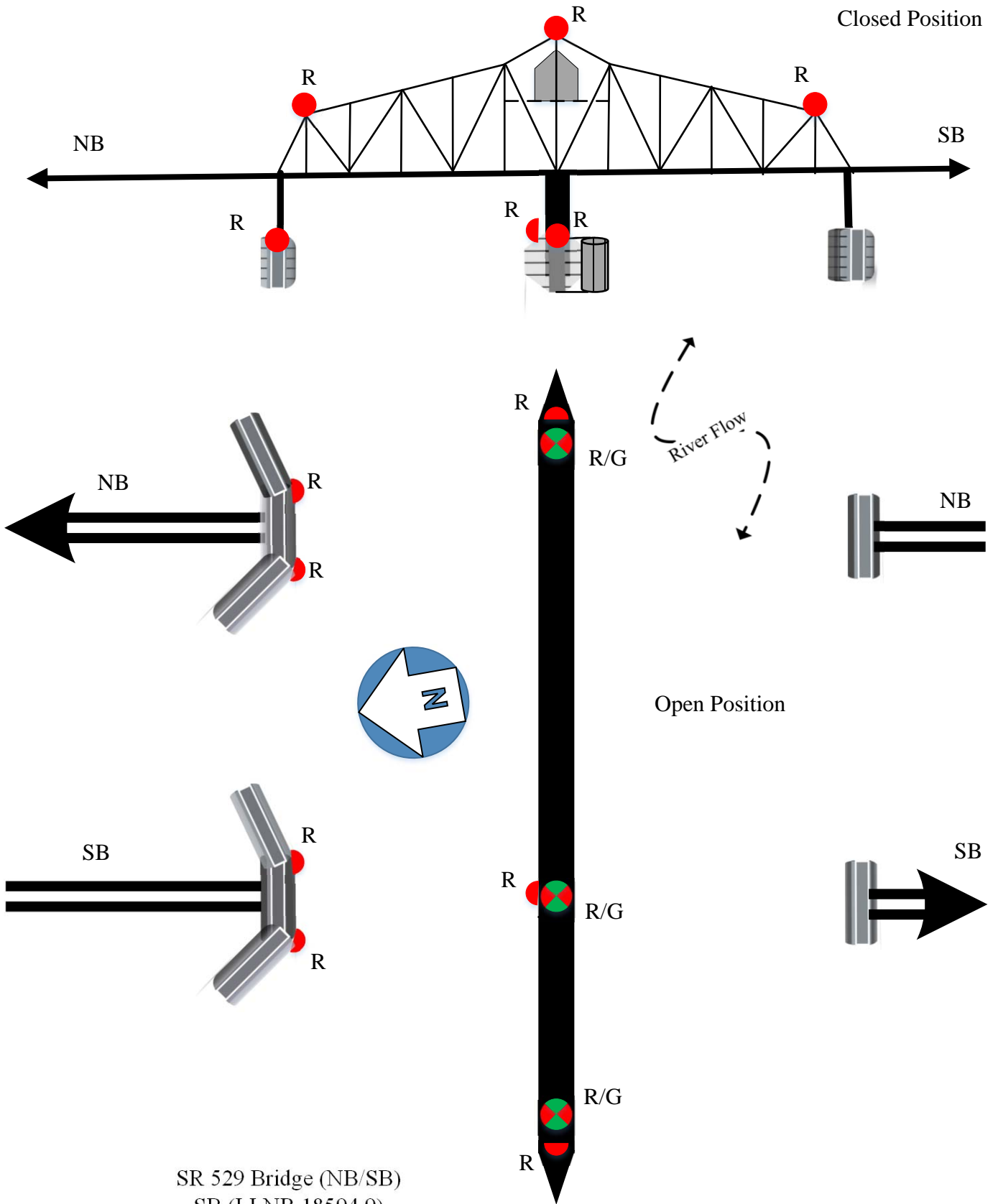
17. DISCREPANCIES (ITEM # AND COMMENT)

19. DATE OF INSPECTION _____

20. INSPECTOR (PRINT) _____

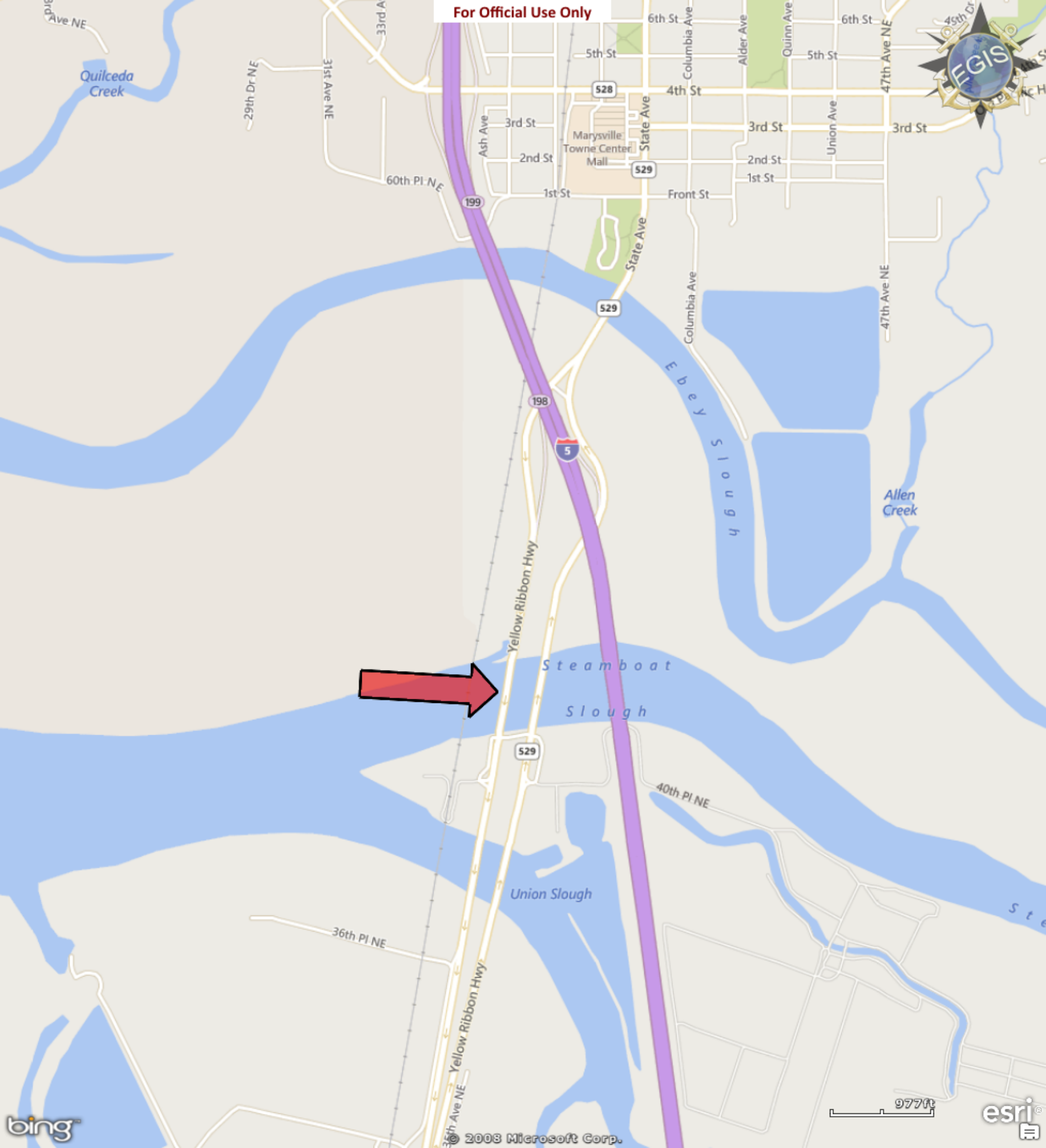
21. AUX. UNIT _____

22. LOCAL C.G. GROUP PERSON NOTIFIED _____ TIME / DATE _____



SR 529 Bridge (NB/SB)
 SB (LLNR 18594.9)
 NB (LLNR 18594.11)
 Steamboat Slough mile (SB 1.1) (NB 1.2)

For Official Use Only



U.S.C.G. BRIDGE INSPECTION 33CFR 117, 118

LIGHT LIST NO: 18594.12	SECTOR: PS	2. WATERWAY MILE: 1.3
1. WATERWAY NAME: Steamboat Slough		
3. LOCATION of BRIDGE: Everett, WA		
4. NAME of BRIDGE: I-5 Highway Twin Bridges		
5. NAME of OWNER: WSDOT		
6. OWNER PHONE NUMBER: (360) 705-7185		
7. TYPE of BRIDGE: (circle one)		POSITION: 48-02-11.4N 122-10-41.3W
118.70 SWING	118.65 FIXED	118.80 BASCULE
		118.75 PONTOON
		118.85 VERTICAL LIFT

BRIDGE AND PIER LIGHTING	INSTALLED	FUNCTION PROPERLY
8. DRAW SPAN LIGHTS		
RED (CLOSED)	Y / N	Y / N
GREEN (OPEN)	Y / N	Y / N
9. MARGIN OF CHANNEL LIGHTS		
RED 180°	Y / N	Y / N
10. PIER LIGHTS		
RED 180°	Y / N	Y / N
11. PIER PROTECTION / FENDERING LIGHTS		
RED 180°	Y / N	Y / N
12. CENTER OF CHANNEL LIGHTS		
GREEN 360 °	Y / N	Y / N
WHITE 3 VERTICAL 180°	Y / N	Y / N

BRIDGE PARTICULARS	INSTALLED	FUNCTION PROPERLY
13.118.160 CLEARANCE GAUGES	Y / N	Y / N
14.117.55 BRIDGE REG. SIGNS	Y / N	LEGIBLE Y / N
15.FENDERING / PIER PROTECTION	Y / N	CONDITION Good / Fair / Poor
16.DEBRIS BUILD-UP	Y / N	

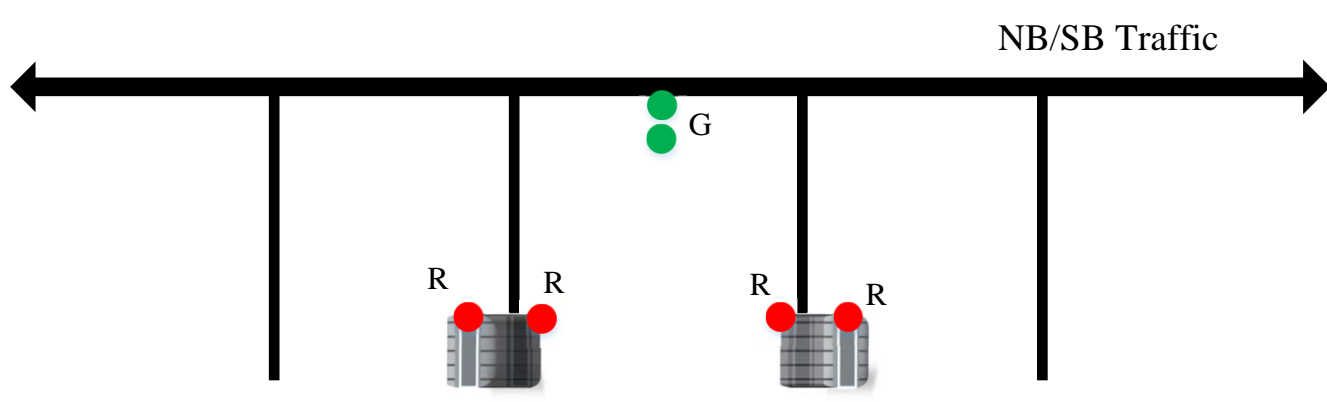
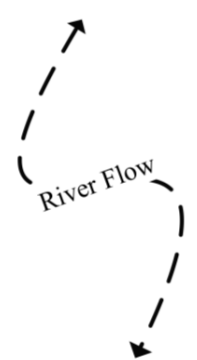
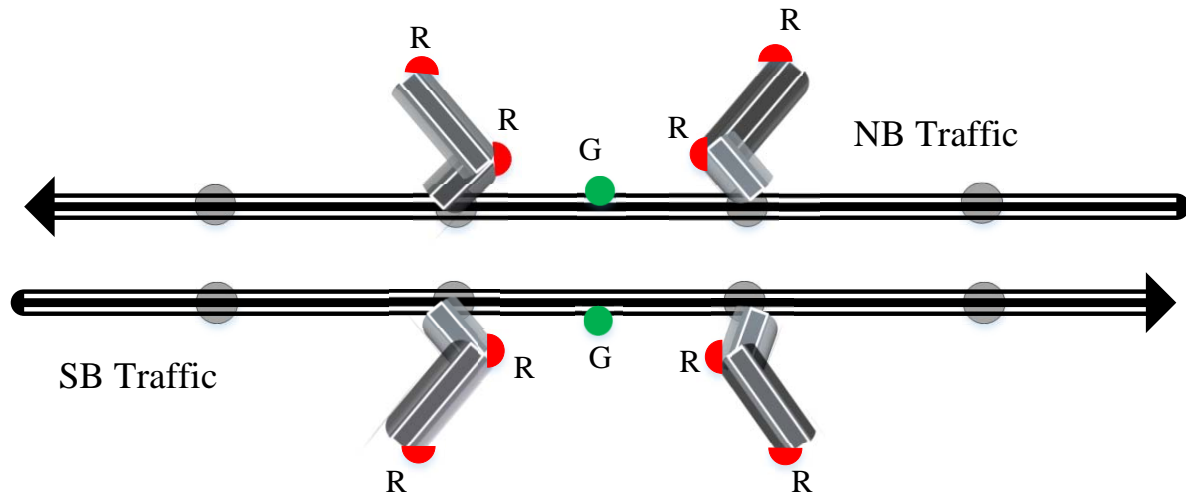
17. DISCREPANCIES (ITEM # AND COMMENT)

19. DATE OF INSPECTION _____

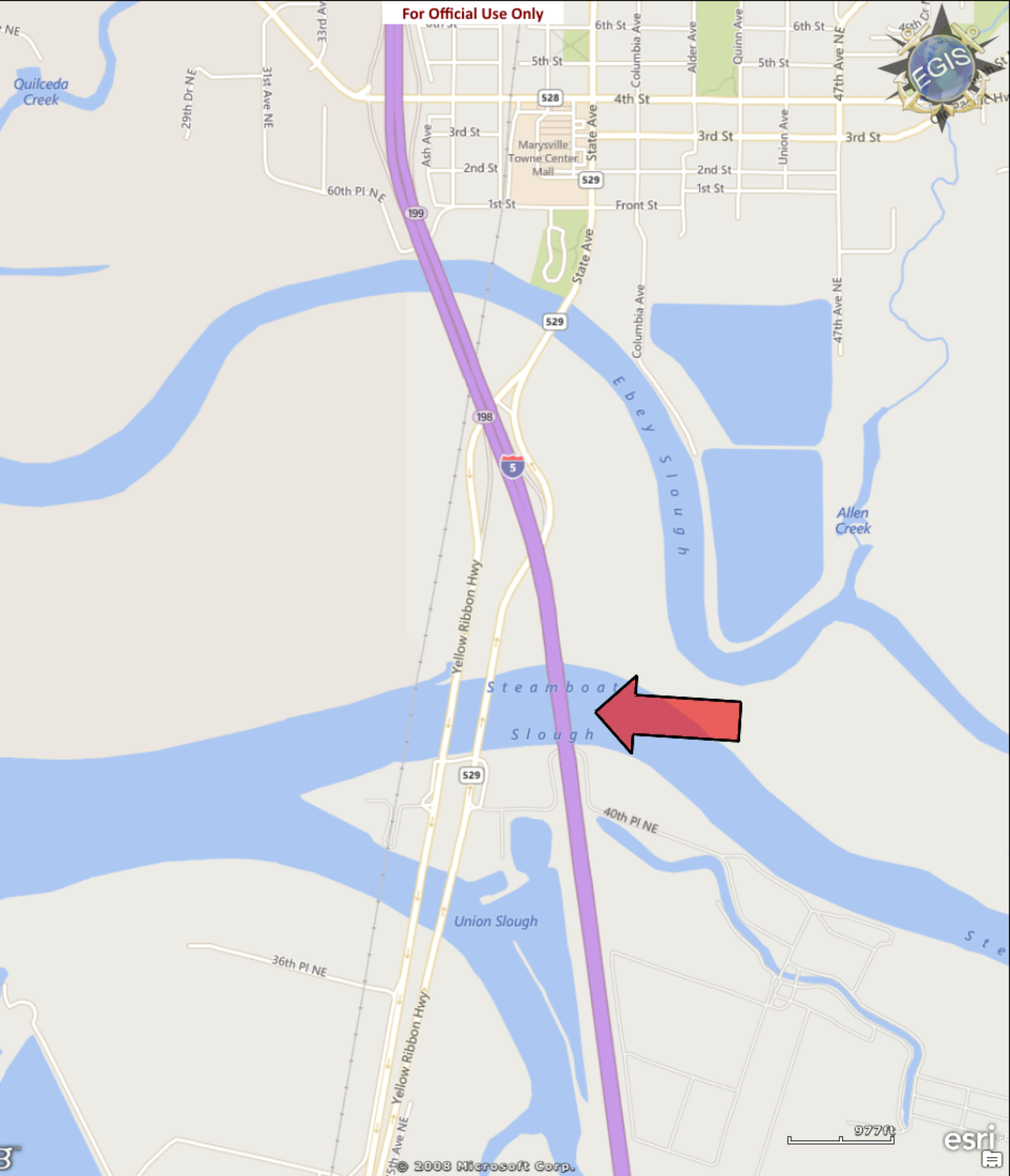
20. INSPECTOR (PRINT) _____

21. AUX. UNIT _____

22. LOCAL C.G. GROUP PERSON NOTIFIED _____ TIME / DATE _____



I-5 Highway Twin Bridges
 LLNR 18594.12
 Steamboat Slough mile 1.3



Quilceda Creek

29th Dr NE

31st Ave NE

33rd Ave

60th Pl NE

199

Ash Ave

3rd St

2nd St

1st St

6th St

5th St

4th St

3rd St

2nd St

1st St

529

198

5

529

529

40th Pl NE

5th Ave NE

Yellow Ribbon Hwy

Columbia Ave

Alder Ave

State Ave

Front St

Columbia Ave

State Ave

Yellow Ribbon Hwy

State Ave

Columbia Ave

State Ave

Yellow Ribbon Hwy

State Ave

Yellow Ribbon Hwy

State Ave

Yellow Ribbon Hwy

State Ave

Yellow Ribbon Hwy

State Ave

Yellow Ribbon Hwy

State Ave

Yellow Ribbon Hwy

State Ave

Yellow Ribbon Hwy

State Ave

Yellow Ribbon Hwy

State Ave

Yellow Ribbon Hwy

State Ave

Quinn Ave

Union Ave

47th Ave NE

47th Ave NE

47th Ave NE

47th Ave NE

47th Ave NE

47th Ave NE

47th Ave NE

47th Ave NE

47th Ave NE

47th Ave NE

47th Ave NE

47th Ave NE

47th Ave NE

47th Ave NE

47th Ave NE

47th Ave NE

47th Ave NE

47th Ave NE

47th Ave NE

47th Ave NE

47th Ave NE

47th Ave NE

47th Ave NE

47th Ave NE

47th Ave NE

47th Ave NE

6th St

5th St

4th St

3rd St

2nd St

1st St

6th St

5th St

4th St

3rd St

2nd St

1st St

6th St

5th St

4th St

3rd St

2nd St

1st St

6th St

5th St

4th St

3rd St

2nd St

1st St

6th St

5th St

4th St

3rd St

Quinn Ave

Union Ave

47th Ave NE

47th Ave NE

47th Ave NE

47th Ave NE

47th Ave NE

47th Ave NE

47th Ave NE

47th Ave NE

47th Ave NE

47th Ave NE

47th Ave NE

47th Ave NE

47th Ave NE

47th Ave NE

47th Ave NE

47th Ave NE

47th Ave NE

47th Ave NE

47th Ave NE

47th Ave NE

47th Ave NE

47th Ave NE

47th Ave NE

47th Ave NE

47th Ave NE

47th Ave NE

6th St

5th St

4th St

3rd St

2nd St

1st St

6th St

5th St

4th St

3rd St

2nd St

1st St

6th St

5th St

4th St

3rd St

2nd St

1st St

6th St

5th St

4th St

3rd St

2nd St

1st St

6th St

5th St

4th St

3rd St

46th Dr NE

45th Dr NE

44th Dr NE

43rd Dr NE

42nd Dr NE

41st Dr NE

40th Dr NE

39th Dr NE

38th Dr NE

37th Dr NE

36th Dr NE

35th Dr NE

34th Dr NE

33rd Dr NE

32nd Dr NE

31st Dr NE

30th Dr NE

29th Dr NE

28th Dr NE

27th Dr NE

26th Dr NE

25th Dr NE

24th Dr NE

23rd Dr NE

22nd Dr NE

21st Dr NE

20th Dr NE

19th Dr NE

977ft



U.S.C.G. BRIDGE INSPECTION 33CFR 117, 118

LIGHT LIST NO: 18591.1	SECTOR OFFICE: PS	2. WATERWAY MILE: 3.5
1. WATERWAY NAME: Snohomish River		
3. LOCATION of BRIDGE: Marysville, WA		
4. NAME of BRIDGE: BNSF RR Bridge 37		
5. NAME of OWNER: BNSF		
6. OWNER PHONE NUMBER: (913) 551-4176		
7. TYPE of BRIDGE: (circle one)		POSITION: 48-01-02.8N 122-11-20.0W
118.70 SWING	118.65 FIXED	118.80 BASCULE
		118.75 PONTOON
		118.85 VERTICAL LIFT

BRIDGE AND PIER LIGHTING	INSTALLED	FUNCTION PROPERLY
8. DRAW SPAN LIGHTS		
RED (CLOSED)	Y / N	Y / N
GREEN (OPEN)	Y / N	Y / N
9. MARGIN OF CHANNEL LIGHTS		
RED 180°	Y / N	Y / N
10. PIER LIGHTS		
RED 180°	Y / N	Y / N
11. PIER PROTECTION / FENDERING LIGHTS		
RED 180°	Y / N	Y / N
12. CENTER OF CHANNEL LIGHTS		
GREEN 360 °	Y / N	Y / N
WHITE 3 VERTICAL 180°	Y / N	Y / N

BRIDGE PARTICULARS	INSTALLED	FUNCTION PROPERLY
13.118.160 CLEARANCE GAUGES	Y / N	Y / N
14.117.55 BRIDGE REG. SIGNS	Y / N	LEGIBLE Y / N
15.FENDERING / PIER PROTECTION	Y / N	CONDITION Good / Fair / Poor
16.DEBRIS BUILD-UP	Y / N	

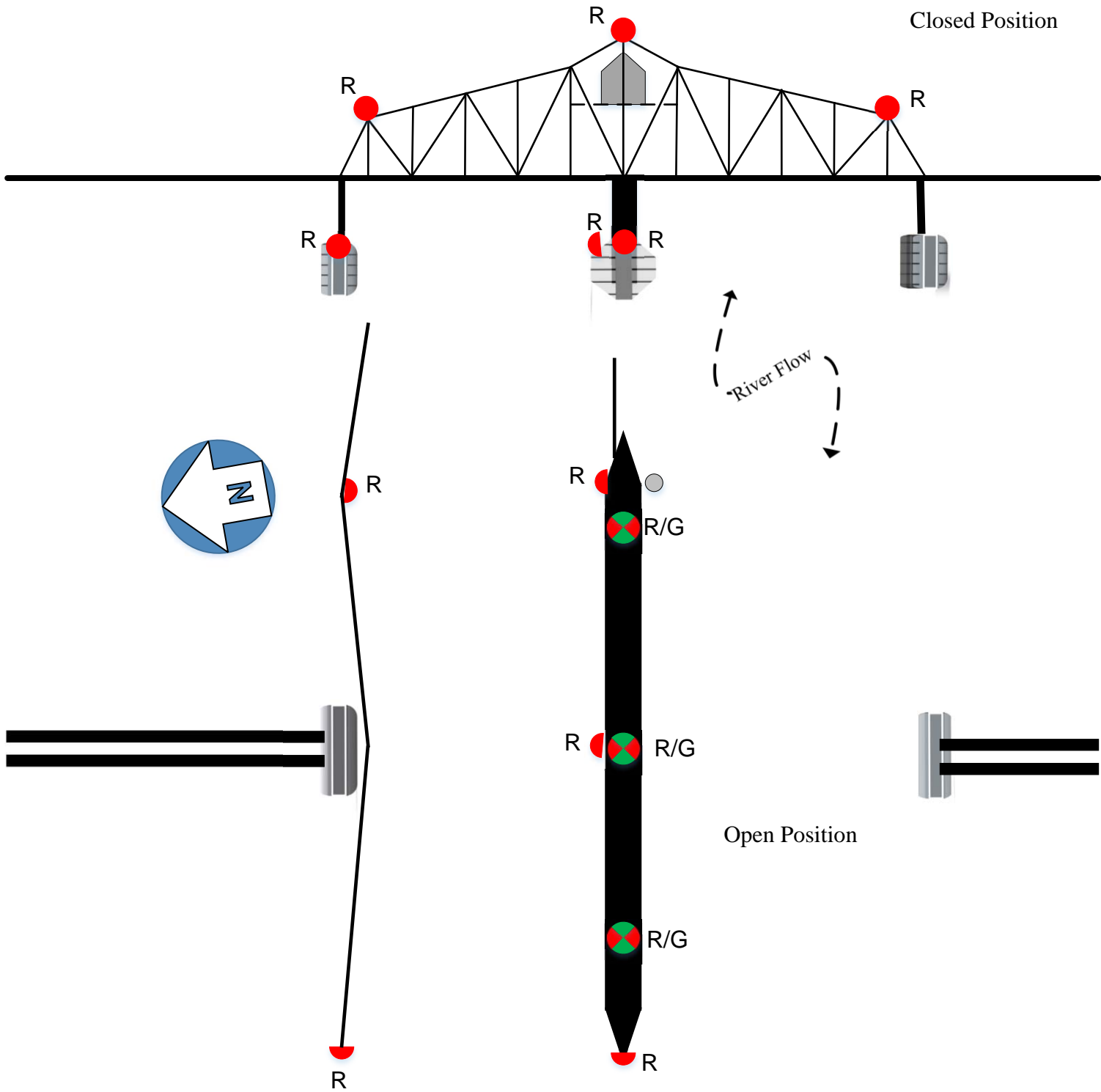
17. DISCREPANCIES (ITEM # AND COMMENT)

19. DATE OF INSPECTION _____

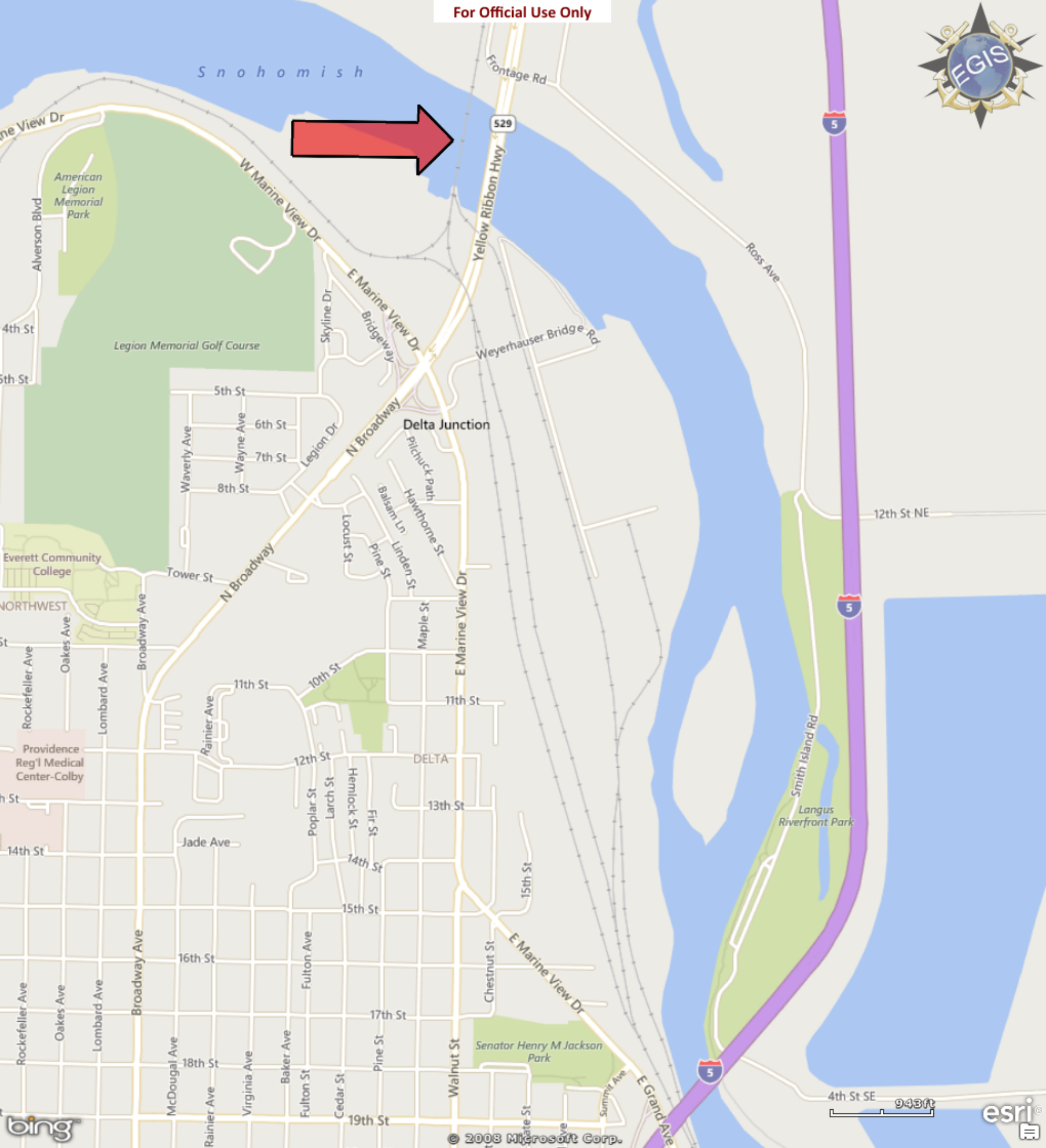
20. INSPECTOR (PRINT) _____

21. AUX. UNIT _____

22. LOCAL C.G. GROUP PERSON NOTIFIED _____ TIME / DATE _____



BNSF RR Bridge 37.0
 LLNR 18591.1
 Snohomish River mile 3.5



Snohomish

Frontage Rd

529

5

Ross Ave

Weyerhaeuser Bridge Rd

Delta Junction

12th St NE

5

Langus Riverfront Park

Smith Island Rd

DELTA

E Marine View Dr

Senator Henry M Jackson Park

5

4th St SE

943ft

U.S.C.G. BRIDGE INSPECTION 33CFR 117, 118

LIGHT LIST NO: 18591.2 (SB) / 18591.3 (NB) SECTOR: PS 2. WATERWAY MILE: 3.7

1. WATERWAY NAME: Snohomish River

3. LOCATION of BRIDGE: Everett, WA

4. NAME of BRIDGE: SR-529 Highway Bridges

5. NAME of OWNER: WSDOT

6. OWNER PHONE NUMBER: (360) 705-7185

7. TYPE of BRIDGE: (circle one) POSITION: 48-01-01.6N 122-11-15.7W

118.70 SWING 118.65 FIXED 118.80 BASCULE 118.75 PONTOON 118.85 VERTICAL LIFT

BRIDGE AND PIER LIGHTING

	INSTALLED	FUNCTION PROPERLY
8. DRAW SPAN LIGHTS		
RED (CLOSED)	Y / N	Y / N
GREEN (OPEN)	Y / N	Y / N
9. MARGIN OF CHANNEL LIGHTS		
RED 180°	Y / N	Y / N
10. PIER LIGHTS		
RED 180°	Y / N	Y / N
11. PIER PROTECTION / FENDERING LIGHTS		
RED 180°	Y / N	Y / N
12. CENTER OF CHANNEL LIGHTS		
GREEN 360 °	Y / N	Y / N
WHITE 3 VERTICAL 180°	Y / N	Y / N

BRIDGE PARTICULARS

	INSTALLED	FUNCTION PROPERLY
13.118.160 CLEARANCE GAUGES	Y / N	Y / N
14.117.55 BRIDGE REG. SIGNS	Y / N	LEGIBLE Y / N
15.FENDERING / PIER PROTECTION	Y / N	CONDITION Good / Fair / Poor
16.DEBRIS BUILD-UP	Y / N	

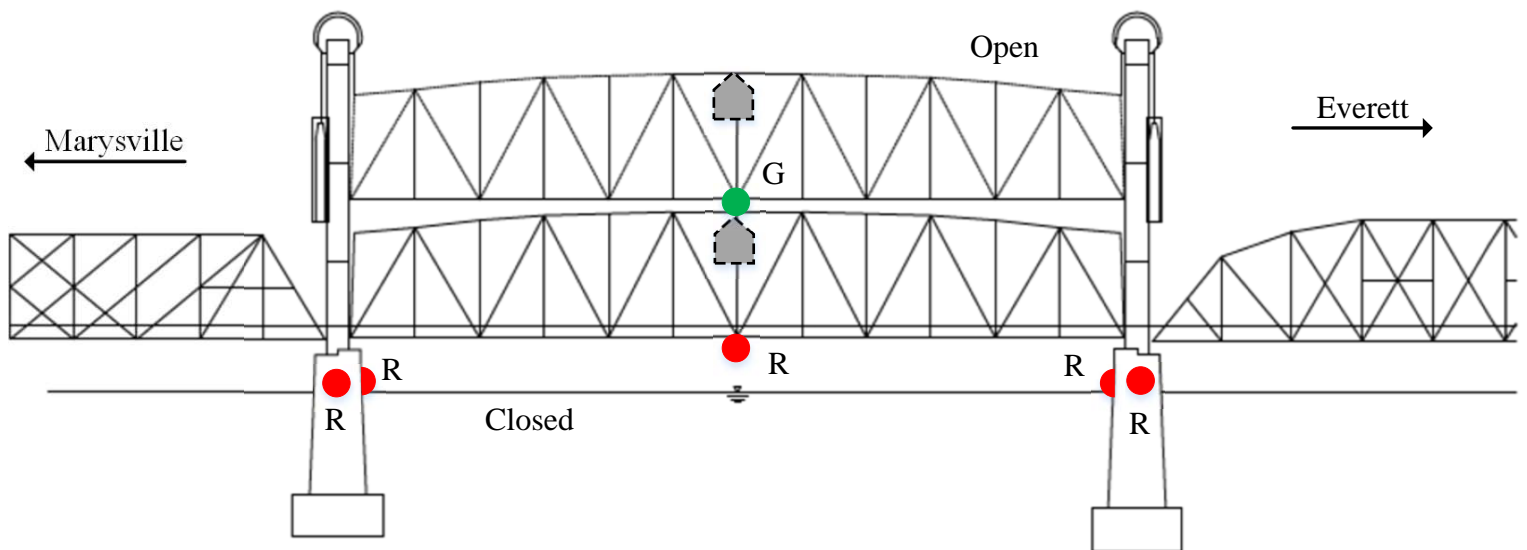
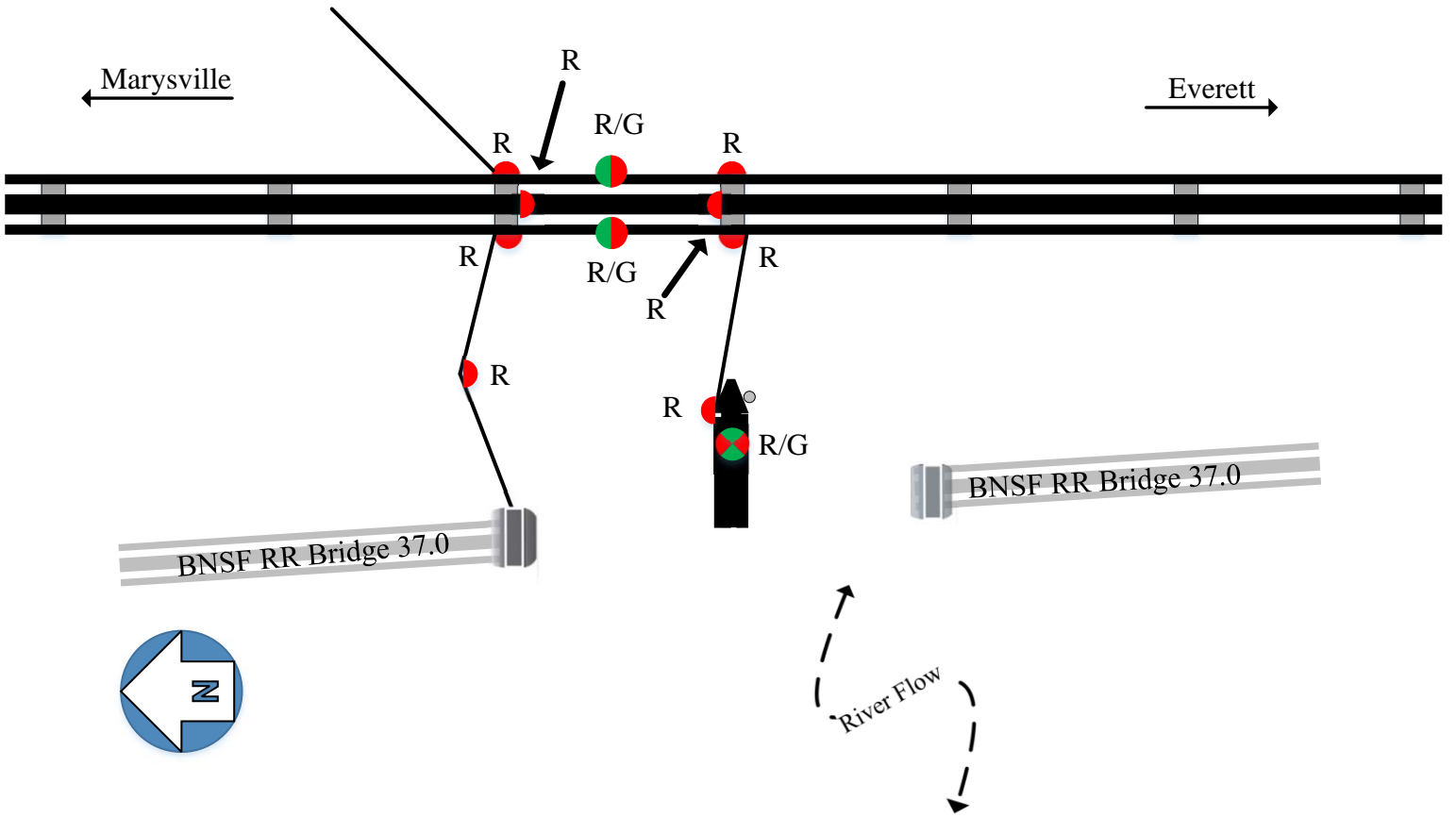
17. DISCREPANCIES (ITEM # AND COMMENT)

19. DATE OF INSPECTION _____

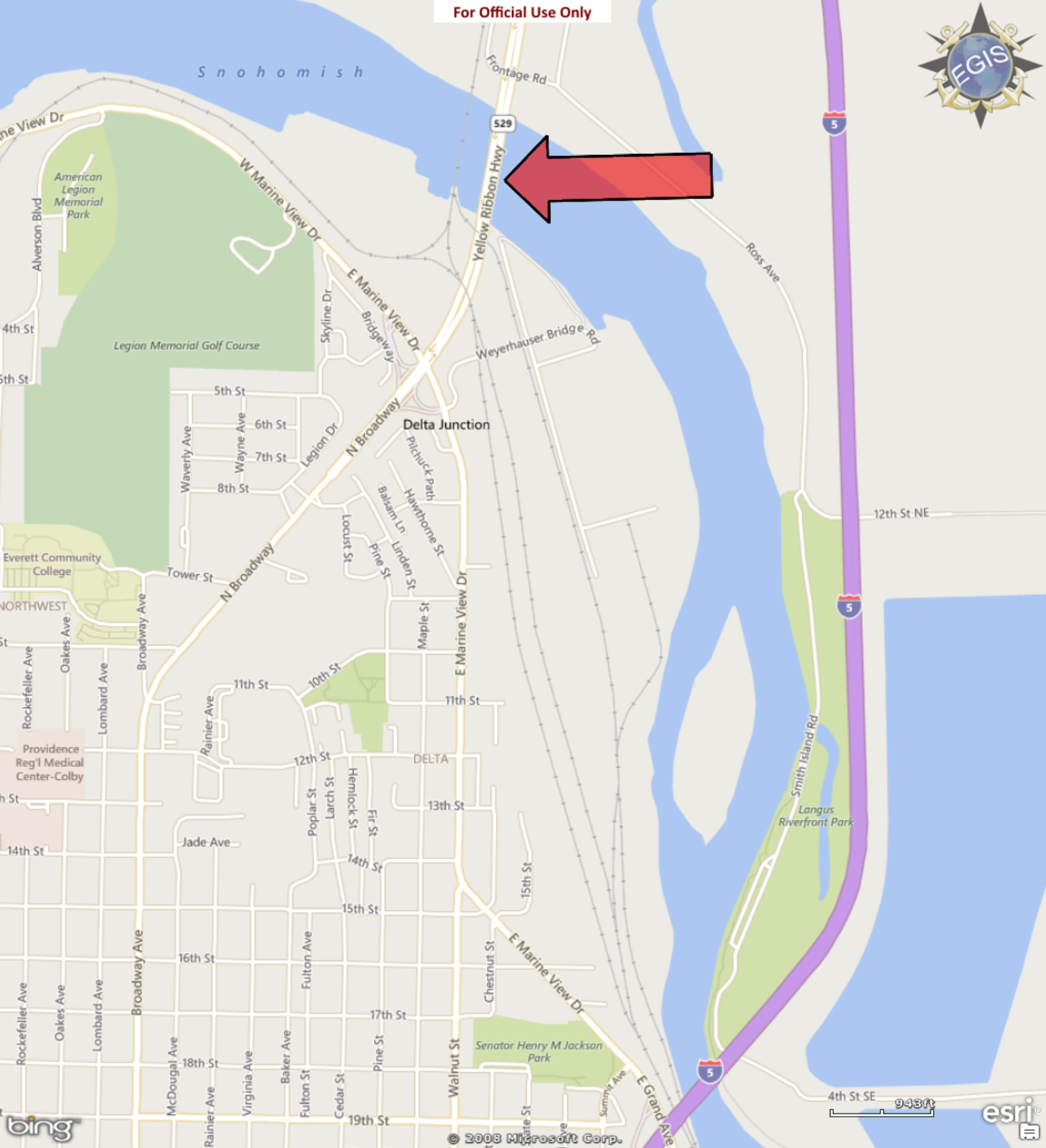
20. INSPECTOR (PRINT) _____

21. AUX. UNIT _____

22. LOCAL C.G. GROUP PERSON NOTIFIED _____ TIME / DATE _____



SR 529 Highway Bridges
 LLNR 18591.2 SB
 LLNR 18591.3NB
 Snohomish River mile 3.7



Snohomish

529

5

5

12th St NE

Langus Riverfront Park

Delta Junction

Senator Henry M Jackson Park

Legion Memorial Golf Course

American Legion Memorial Park

Everett Community College

Providence Reg'l Medical Center-Colby

U.S.C.G. BRIDGE INSPECTION 33CFR 117, 118

LIGHT LIST NO: 18594.1 (SB) / 18594.2 (NB) SECTOR: PS 2. WATERWAY MILE: 5.4

1. WATERWAY NAME: Snohomish River

3. LOCATION of BRIDGE: Everett, WA

4. NAME of BRIDGE: I-5 Highway Bridges

5. NAME of OWNER: WSDOT

6. OWNER PHONE NUMBER: (360) 705-7185

7. TYPE of BRIDGE: (circle one)

POSITION: 47-59-34.8N 122-10-47.7W

118.70 SWING 118.65 FIXED 118.80 BASCULE 118.75 PONTOON 118.85 VERTICAL LIFT

BRIDGE AND PIER LIGHTING

INSTALLED

FUNCTION PROPERLY

8. DRAW SPAN LIGHTS

RED (CLOSED)

Y / N

Y / N

GREEN (OPEN)

Y / N

Y / N

9. MARGIN OF CHANNEL LIGHTS

RED 180°

Y / N

Y / N

10. PIER LIGHTS

RED 180°

Y / N

Y / N

11. PIER PROTECTION / FENDERING LIGHTS

RED 180°

Y / N

Y / N

12. CENTER OF CHANNEL LIGHTS

GREEN 360°

Y / N

Y / N

WHITE 3 VERTICAL 180°

Y / N

Y / N

BRIDGE PARTICULARS

INSTALLED

FUNCTION PROPERLY

13.118.160 CLEARANCE GAUGES

Y / N

Y / N

14.117.55 BRIDGE REG. SIGNS

Y / N

LEGIBLE Y / N

15.FENDERING / PIER PROTECTION

Y / N

CONDITION Good / Fair / Poor

16.DEBRIS BUILD-UP

Y / N

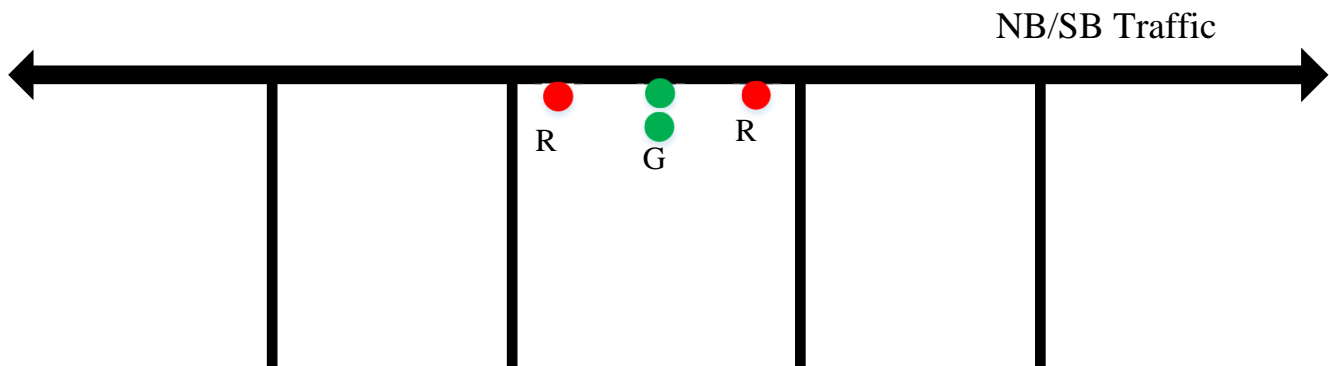
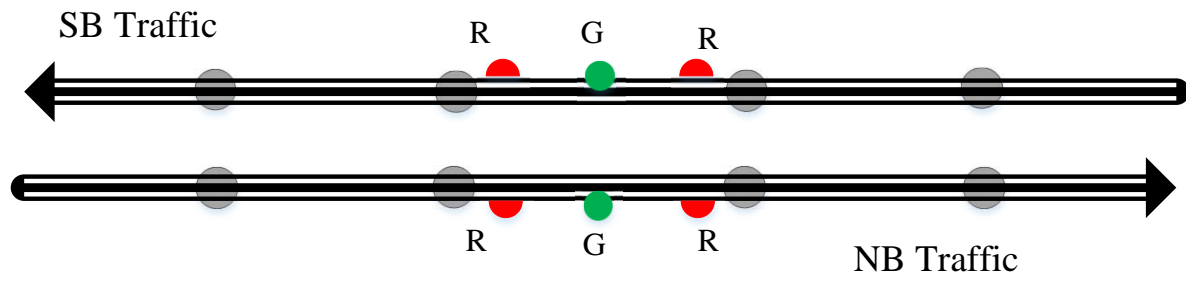
17. DISCREPANCIES (ITEM # AND COMMENT)

19. DATE OF INSPECTION _____

20. INSPECTOR (PRINT) _____

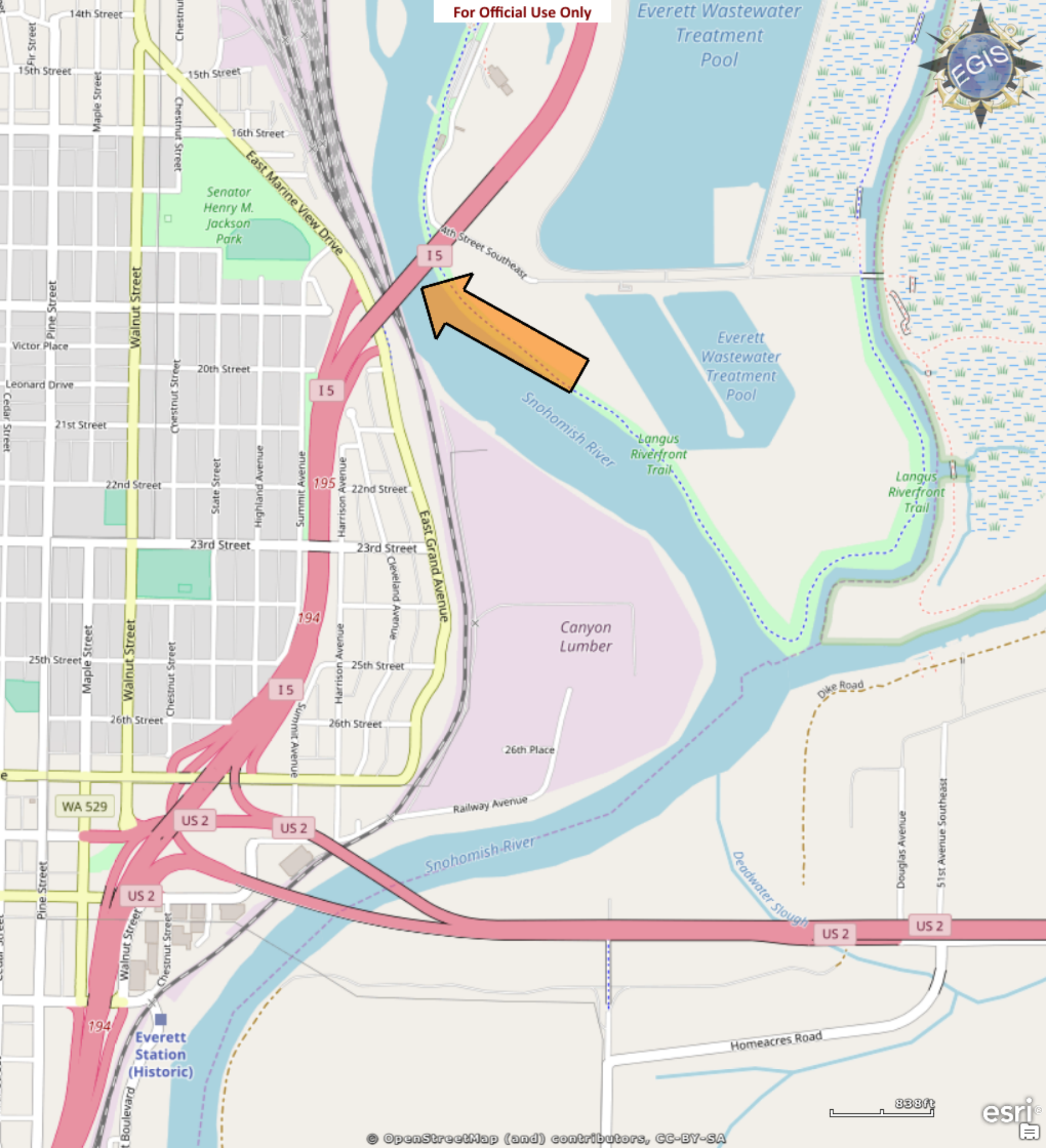
21. AUX. UNIT _____

22. LOCAL C.G. GROUP PERSON NOTIFIED _____ TIME / DATE _____



I-5 Highway Bridges
 LLNR 18594.1(SB) / 18594.2 (NB)
 Snohomish River mile 5.4

For Official Use Only



14th Street
15th Street
16th Street
17th Street
18th Street
19th Street
20th Street
21st Street
22nd Street
23rd Street
24th Street
25th Street
26th Street

Maple Street
Chestnut Street
Walnut Street
Pine Street
Victor Place
Leonard Drive
Cedar Street
Summit Avenue
Harrison Avenue
Cleveland Avenue
Railway Avenue

East Marine View Drive
East Grand Avenue

Senator Henry M. Jackson Park

Everett Wastewater Treatment Pool

Langus Riverfront Trail

Canyon Lumber

Everett Station (Historic)

WA 529
US 2
194

Homeacres Road

833ft

U.S.C.G. BRIDGE INSPECTION 33CFR 117, 118

LIGHT LIST NO: 18594.3 (WB)	SECTOR: PS	2. WATERWAY MILE: 6.7
1. WATERWAY NAME: Snohomish River		
3. LOCATION of BRIDGE: Everett, WA		
4. NAME of BRIDGE: SR-2 Highway Bridge		
5. NAME of OWNER: WSDOT		
6. OWNER PHONE NUMBER: (360) 705-7185		
7. TYPE of BRIDGE: (circle one)		POSITION: 47-58-46.7N 122-10-52.9W
118.70 SWING	118.65 FIXED	118.80 BASCULE
		118.75 PONTOON
		118.85 VERTICAL LIFT

BRIDGE AND PIER LIGHTING	INSTALLED	FUNCTION PROPERLY
8. DRAW SPAN LIGHTS		
RED (CLOSED)	Y / N	Y / N
GREEN (OPEN)	Y / N	Y / N
9. MARGIN OF CHANNEL LIGHTS		
RED 180°	Y / N	Y / N
10. PIER LIGHTS		
RED 180°	Y / N	Y / N
11. PIER PROTECTION / FENDERING LIGHTS		
RED 180°	Y / N	Y / N
12. CENTER OF CHANNEL LIGHTS		
GREEN 360 °	Y / N	Y / N
WHITE 3 VERTICAL 180°	Y / N	Y / N

BRIDGE PARTICULARS	INSTALLED	FUNCTION PROPERLY
13.118.160 CLEARANCE GAUGES	Y / N	Y / N
14.117.55 BRIDGE REG. SIGNS	Y / N	LEGIBLE Y / N
15.FENDERING / PIER PROTECTION	Y / N	CONDITION Good / Fair / Poor
16.DEBRIS BUILD-UP	Y / N	

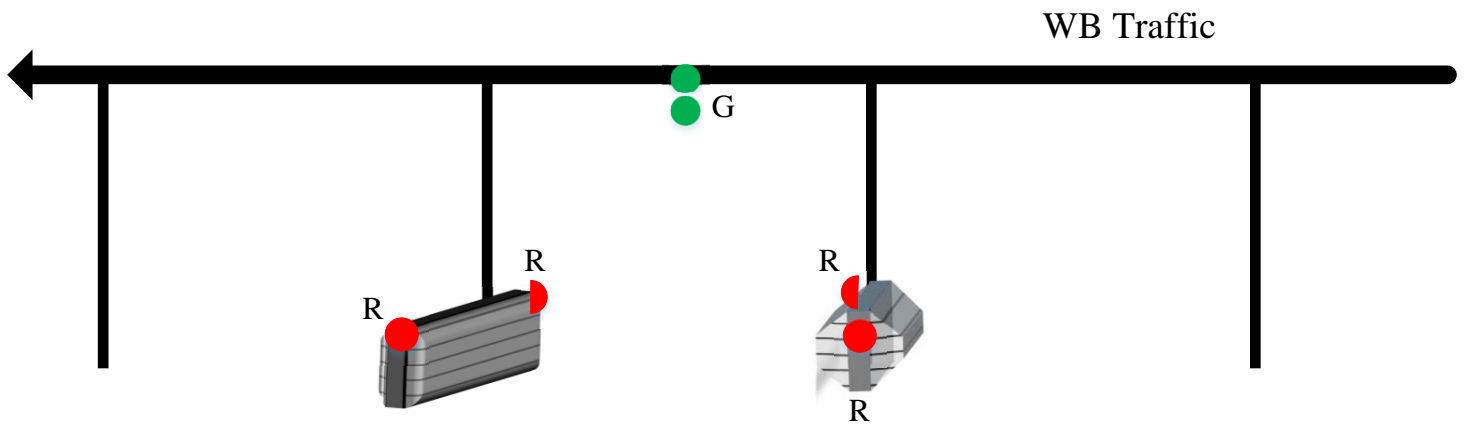

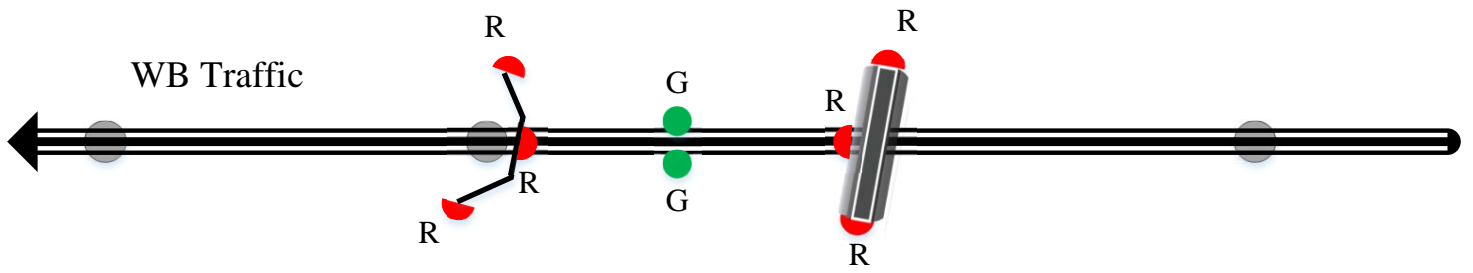
17. DISCREPANCIES (ITEM # AND COMMENT)

19. DATE OF INSPECTION _____

20. INSPECTOR (PRINT) _____

21. AUX. UNIT _____

22. LOCAL C.G. GROUP PERSON NOTIFIED _____ TIME / DATE _____



SR 2 Highway Bridge (WB)
 LLNR 18594.3
 Snohomish River mile 6.7

U.S.C.G. BRIDGE INSPECTION 33CFR 117, 118

LIGHT LIST NO: 18594.4 (EB)	SECTOR: PS	2. WATERWAY MILE: 6.9
1. WATERWAY NAME: Snohomish River		
3. LOCATION of BRIDGE: Everett, WA		
4. NAME of BRIDGE: SR-2 Highway Bridge		
5. NAME of OWNER: WSDOT		
6. OWNER PHONE NUMBER: (360) 705-7185		
7. TYPE of BRIDGE: (circle one)		POSITION: 47-58-44.1N 122-10-59.6W
118.70 SWING	118.65 FIXED	118.80 BASCULE
		118.75 PONTOON
		118.85 VERTICAL LIFT

BRIDGE AND PIER LIGHTING	INSTALLED	FUNCTION PROPERLY
8. DRAW SPAN LIGHTS		
RED (CLOSED)	Y / N	Y / N
GREEN (OPEN)	Y / N	Y / N
9. MARGIN OF CHANNEL LIGHTS		
RED 180°	Y / N	Y / N
10. PIER LIGHTS		
RED 180°	Y / N	Y / N
11. PIER PROTECTION / FENDERING LIGHTS		
RED 180°	Y / N	Y / N
12. CENTER OF CHANNEL LIGHTS		
GREEN 360 °	Y / N	Y / N
WHITE 3 VERTICAL 180°	Y / N	Y / N

BRIDGE PARTICULARS	INSTALLED	FUNCTION PROPERLY
13.118.160 CLEARANCE GAUGES	Y / N	Y / N
14.117.55 BRIDGE REG. SIGNS	Y / N	LEGIBLE Y / N
15.FENDERING / PIER PROTECTION	Y / N	CONDITION Good / Fair / Poor
16.DEBRIS BUILD-UP	Y / N	

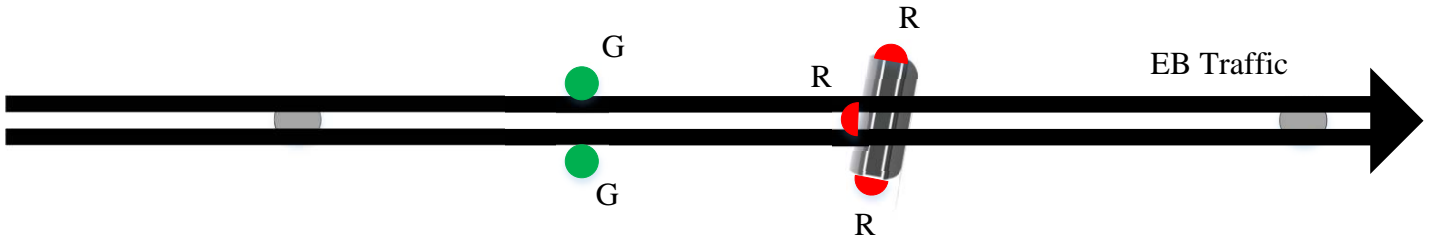
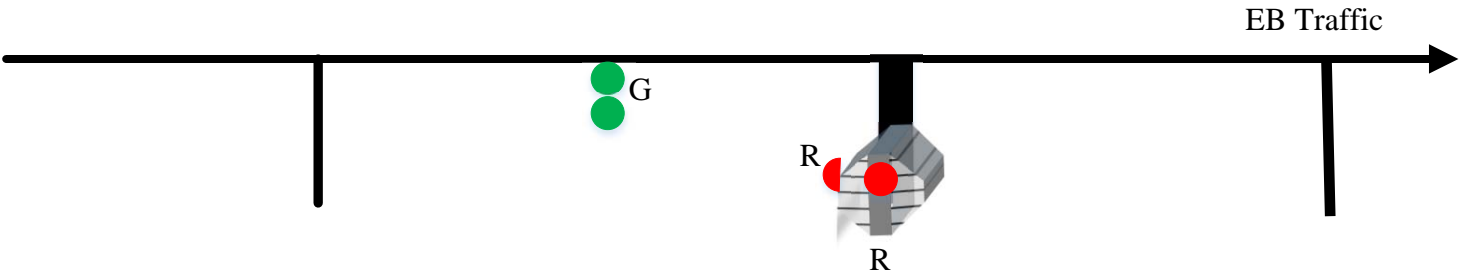
17. DISCREPANCIES (ITEM # AND COMMENT)

19. DATE OF INSPECTION _____

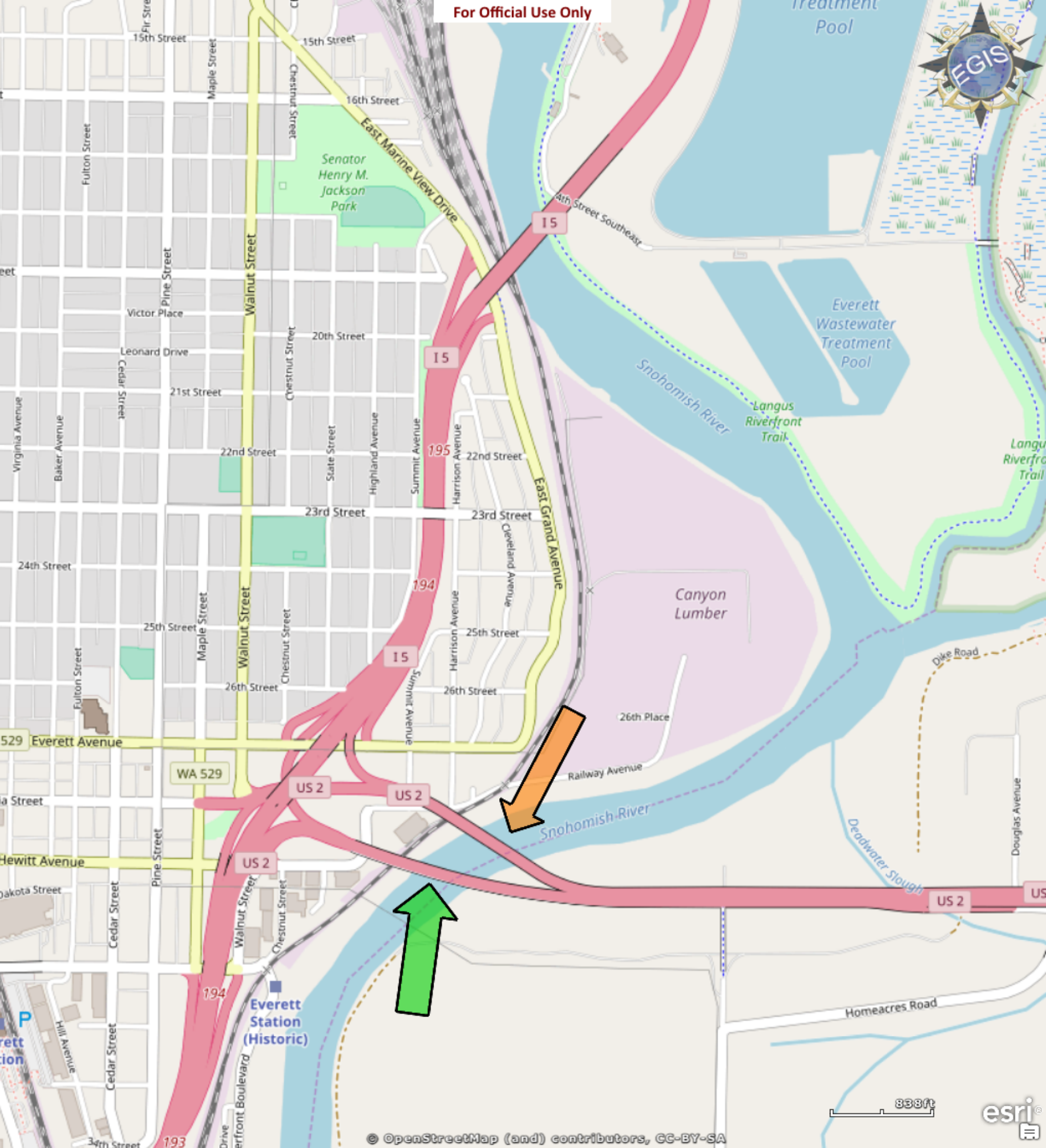
20. INSPECTOR (PRINT) _____

21. AUX. UNIT _____

22. LOCAL C.G. GROUP PERSON NOTIFIED _____ TIME / DATE _____



SR 2 Highway Bridge (EB)
LLNR 18594.4
Snohomish River mile 6.9



15th Street

15th Street

16th Street

15

15

195

194

15

US 2

US 2

US 2

194

193

Pool

Everett Wastewater Treatment Pool

Snohomish River

Langus Riverfront Trail

Langus Riverfront Trail

Canyon Lumber

Dike Road

Snohomish River

Deadwater Slough

US 2

US 2

Homeacres Road

Everett Station (Historic)

838ft

